

**Final Environmental Impact Statement
and
Section 4(f) Evaluation**

September 2008

Submitted pursuant to 42 U.S.C. 4332(2)(c) and 49 U.S.C. 303

by

Federal Highway Administration
Utah Department of Transportation
Utah Transit Authority

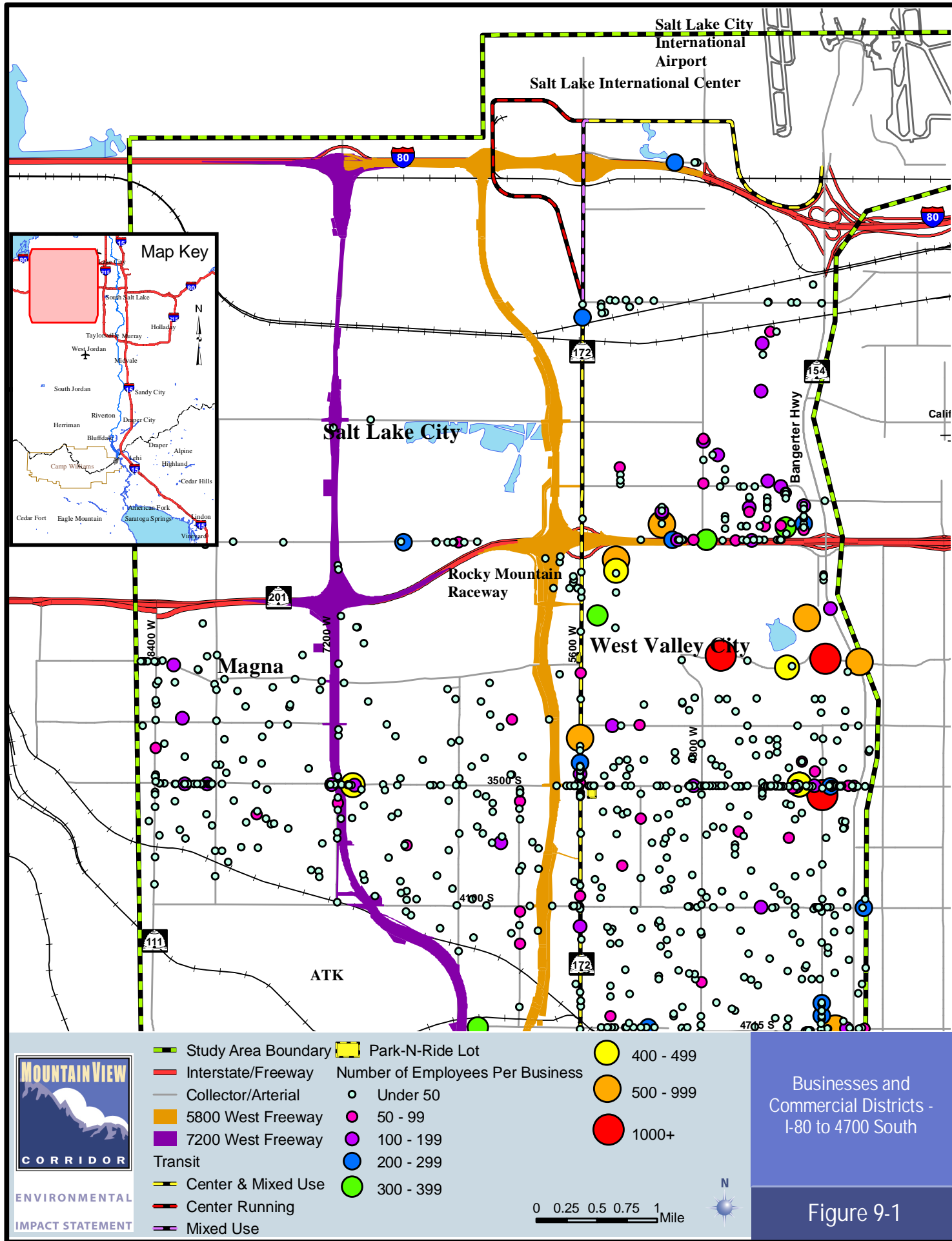
FHWA-UT-EIS-07-02-F

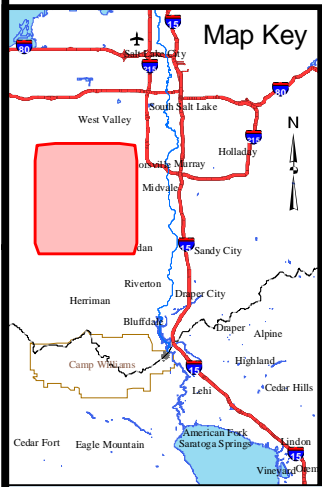
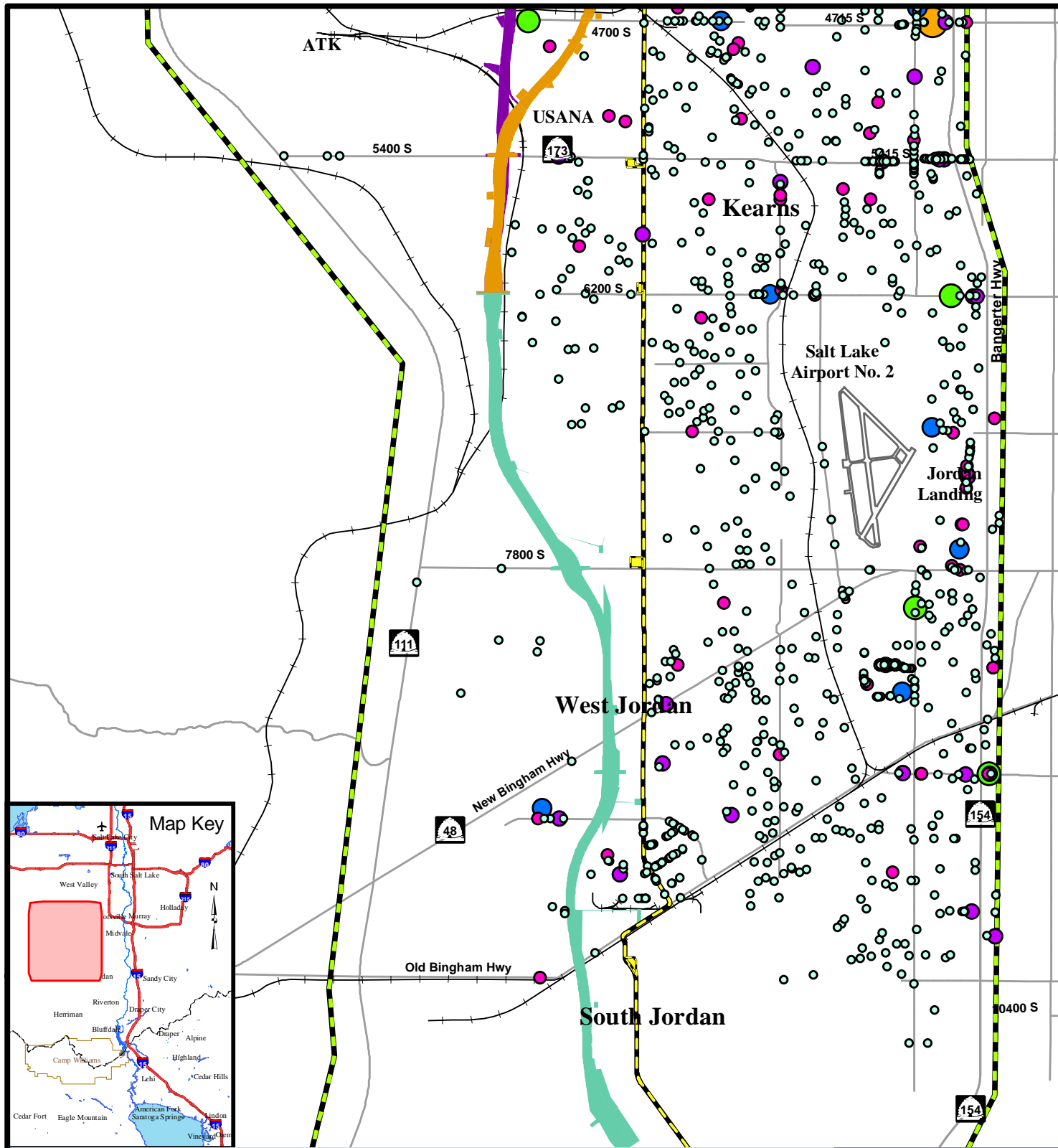
*SP-0067(3)0


Volume 7 of 8

Figures










MOUNTAIN VIEW
CORRIDOR

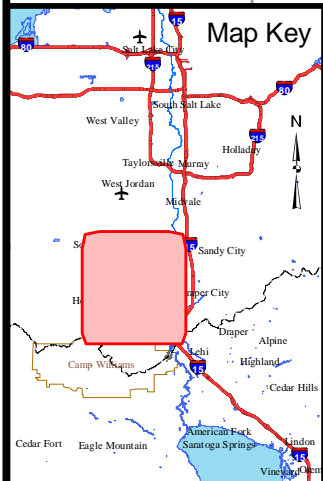
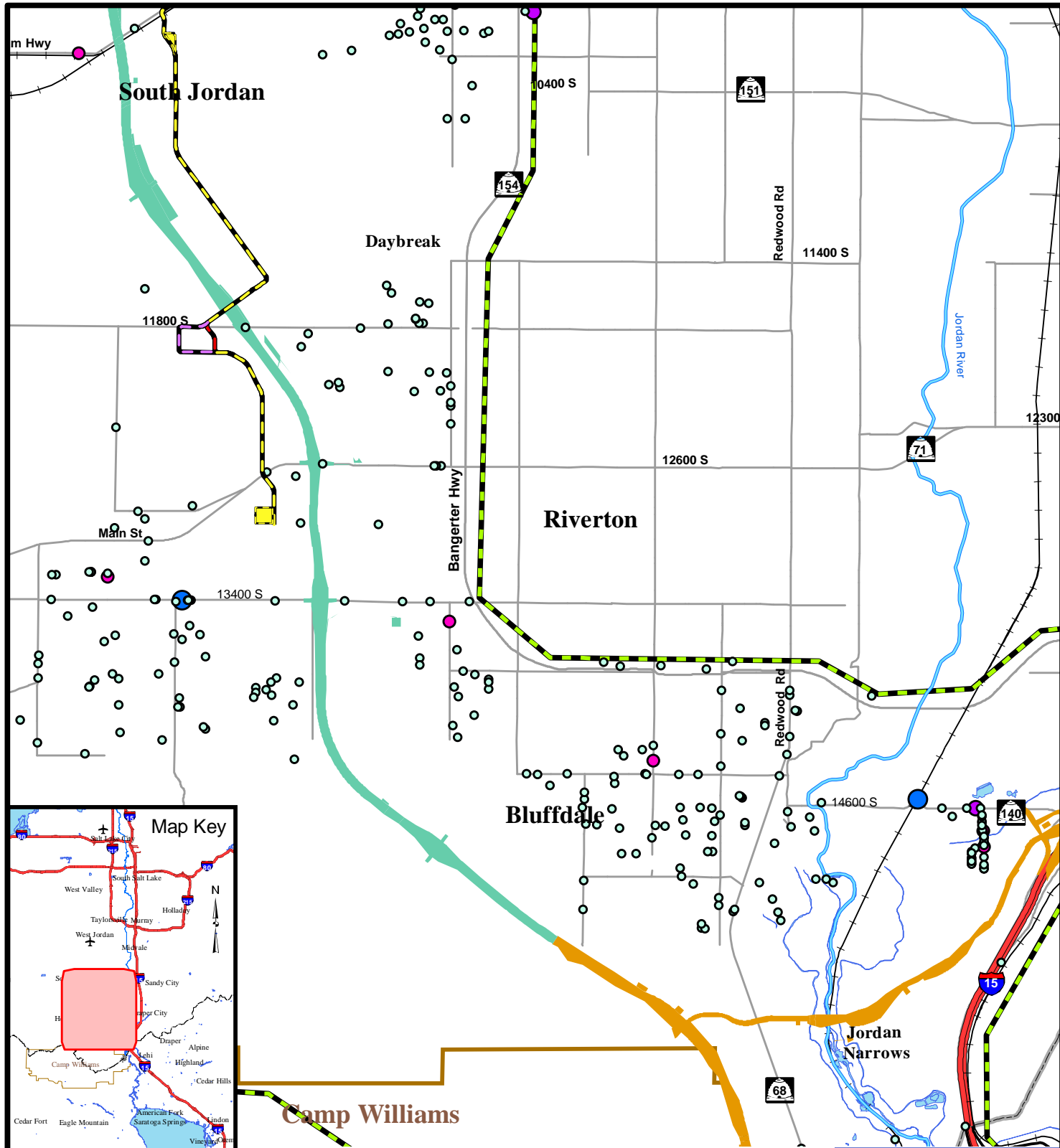
ENVIRONMENTAL
IMPACT STATEMENT

<ul style="list-style-type: none"> Study Area Boundary Collector/Arterial 5800 West Freeway 7200 West Freeway 7200/5800 West Freeway Transit Center & Mixed Use Park-N-Ride Lot 	<p>Number of Employees Per Business</p> <ul style="list-style-type: none"> Under 50 50 - 99 100 - 199 200 - 299 300 - 399 400 - 499 500 - 999 1000+
---	---

Businesses and
Commercial Districts -
4700 South to
10400 South

Figure 9-2

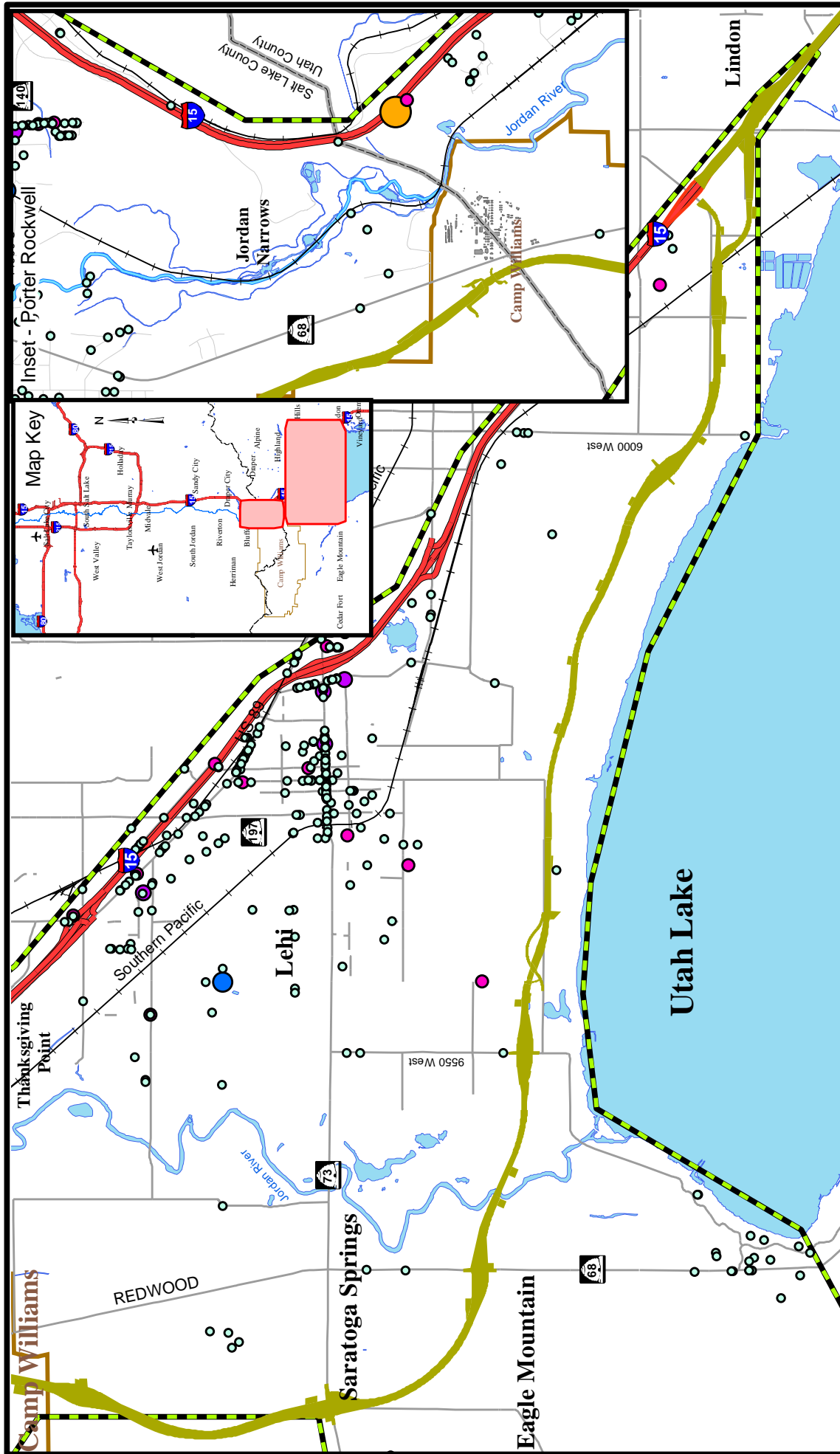




- Study Area Boundary
- Interstate/Freeway
- Collector/Arterial
- 7200/5800 West Freeway
- Transit
- Center & Mixed Use
- Center Running
- Mixed Use
- Park-N-Ride Lot
- Number of Employees Per Business**
- Under 50
- 50 - 99
- 100 - 199
- 200 - 299
- 300 - 399
- 400 - 499
- 500 - 999
- 1000+

Businesses and Commercial Districts - 10400 South to Utah County Line

Figure 9-3



ENVIRONMENTAL
IMPACT STATEMENT

- Study Area Boundary
- Interstate/Freeway
- Collector/Arterial
- Southern Freeway Alternative

- Under 50
- 50 - 99
- 100 - 199
- 200 - 299
- 300 - 399

- 400 - 499
- 500 - 999
- 1000+



Businesses and Commercial Districts - Southern Freeway Alternative

Figure 9-4

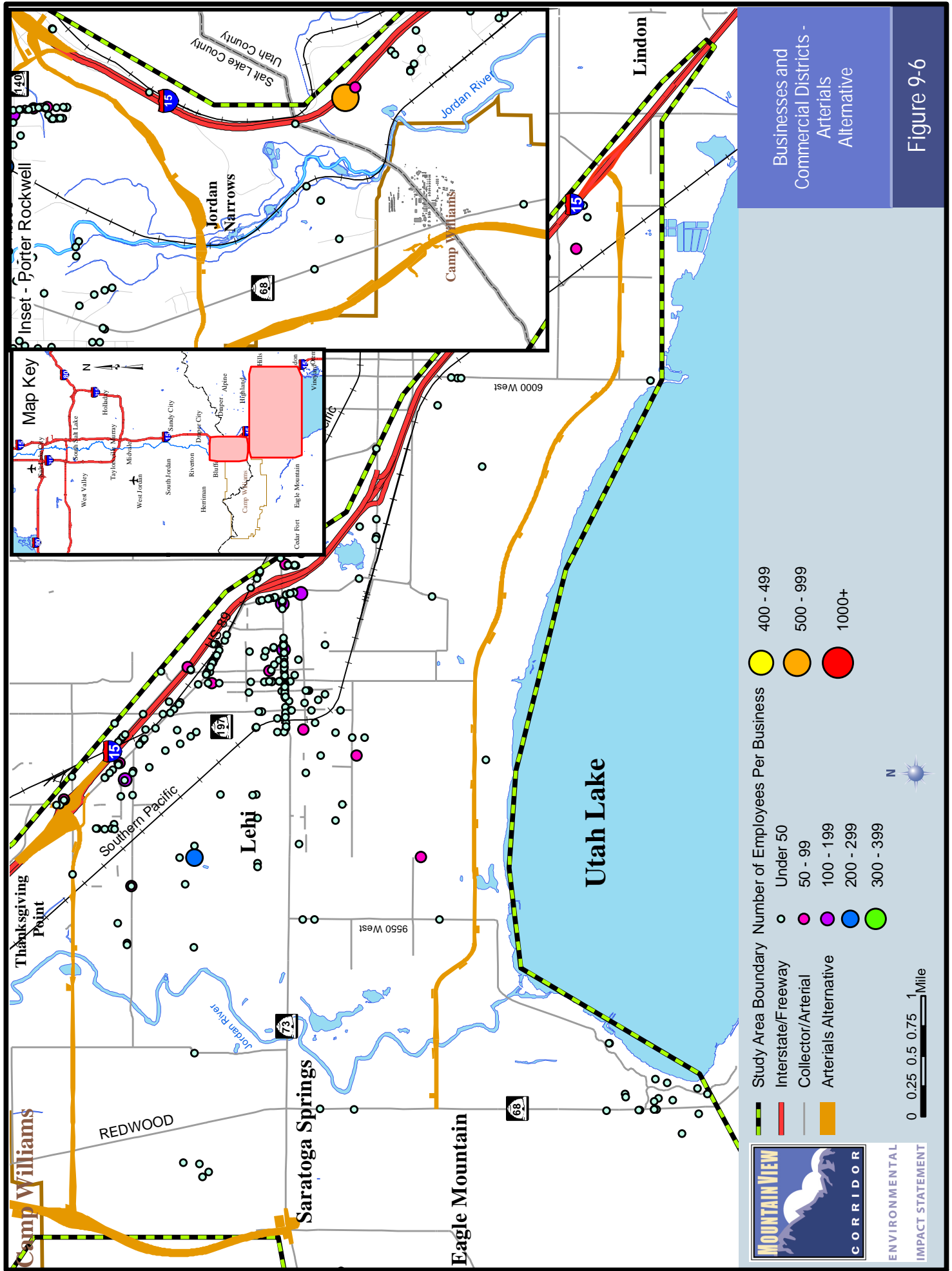


Figure 9-6