



**Final Environmental Impact Statement  
and  
Section 4(f) Evaluation**

**September 2008**

Submitted pursuant to 42 U.S.C. 4332(2)(c) and 49 U.S.C. 303

by

Federal Highway Administration  
Utah Department of Transportation  
Utah Transit Authority

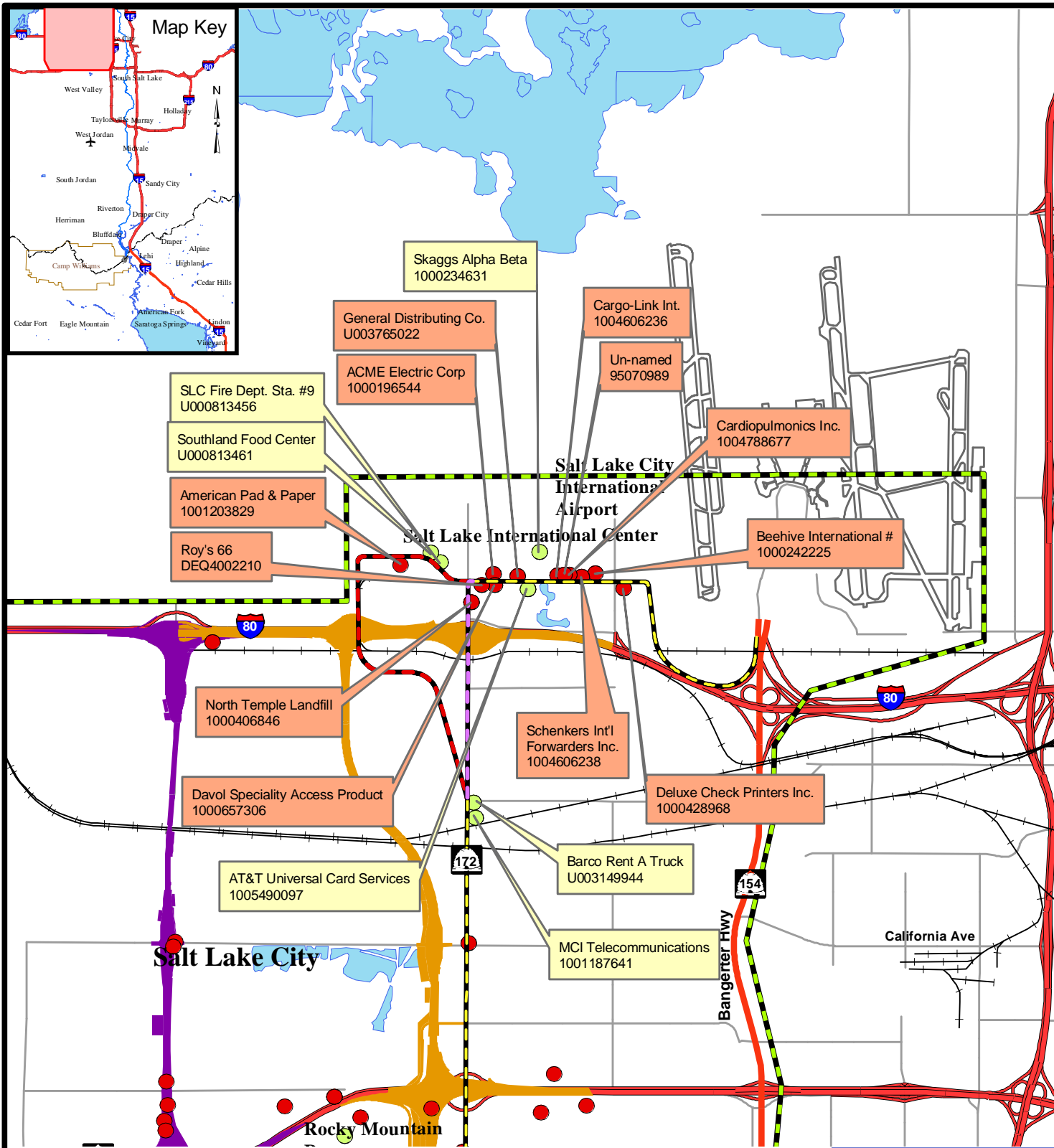
FHWA-UT-EIS-07-02-F

\*SP-0067(3)0

**Volume 7 of 8**

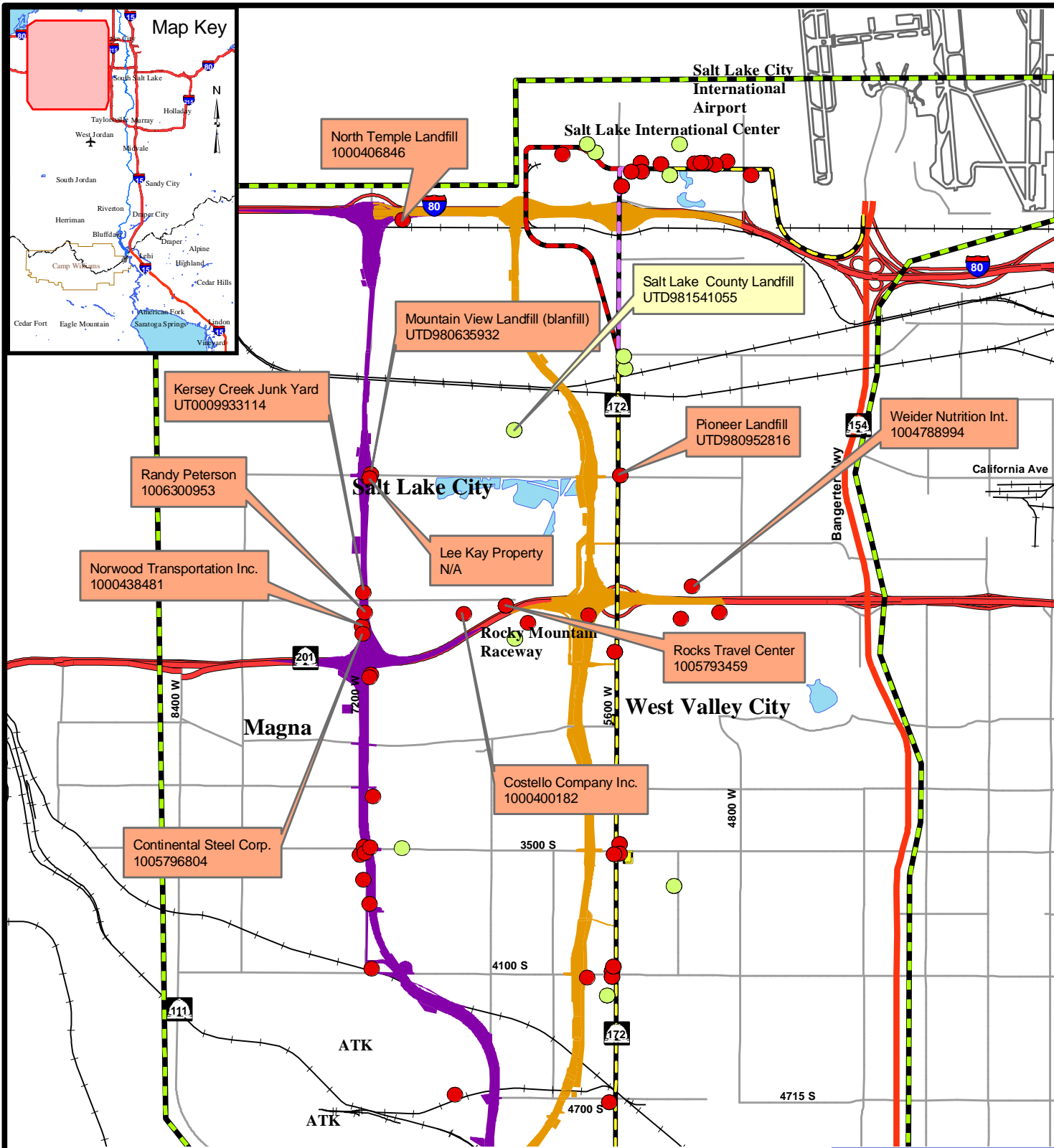
*Figures*






Potentially Hazardous Sites - Salt Lake International Center

Figure 18-1






**Transit**

- █ Center & Mixed Use
- █ Center Running
- █ Mixed Use
- Park-N-Ride Lot

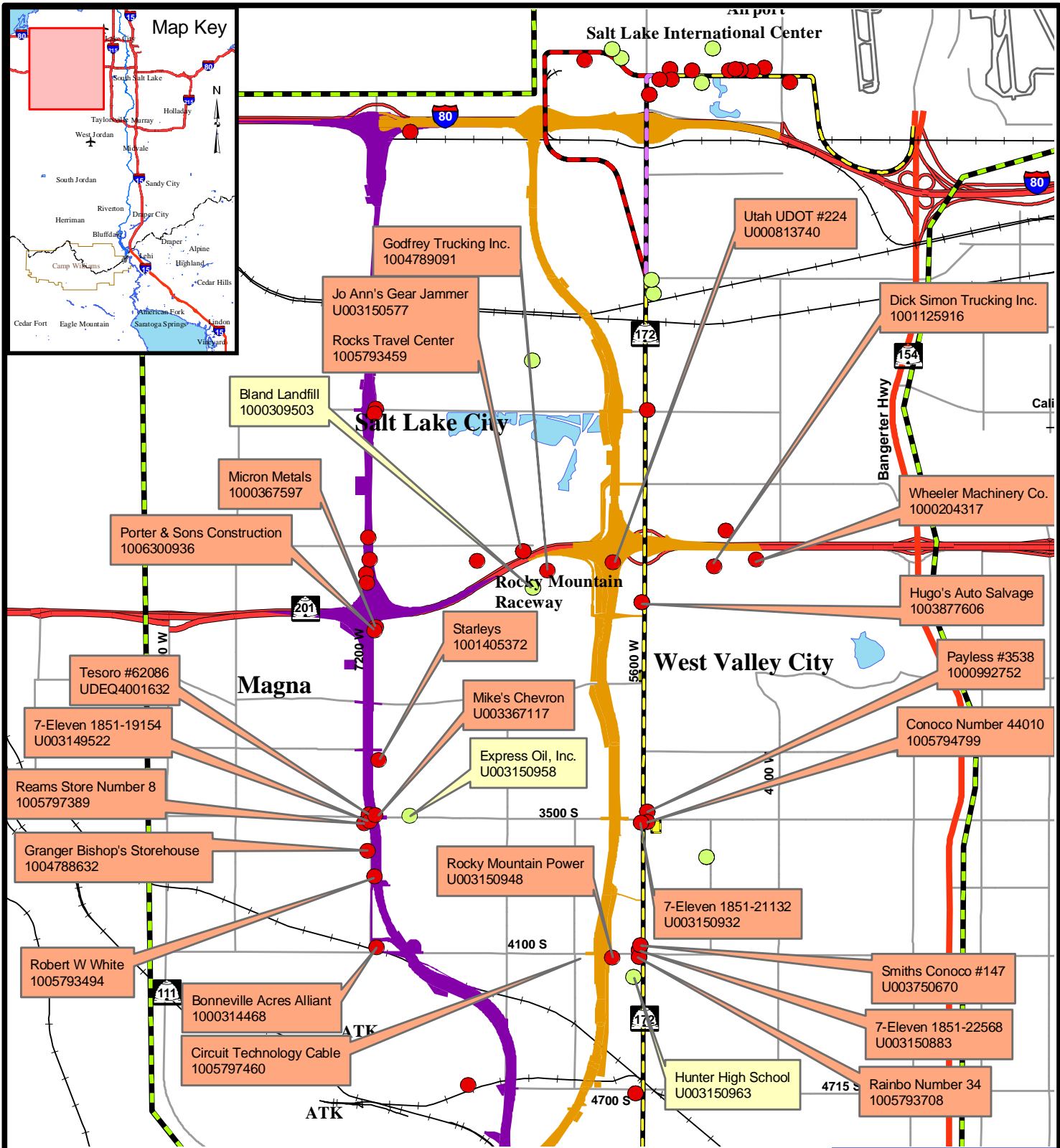
- Study Area Boundary
- Interstate/Freeway
- Collector/Arterial
- Hazardous Sites within ROW of an Alternative
- XXX
- Hazardous Sites within 1/2 mile-outside ROW
- XXX


0 0.25 0.5 0.75 1 Mile

















Potentially Hazardous Sites - I-80 to 2100 South

Figure 18-2







**ENVIRONMENTAL  
IMPACT STATEMENT**

|   |                     |   |  |
|---|---------------------|---|--|
|  | Study Area Boundary |  | Interstate/Freeway                           |
|  | 5800 West Freeway   |  | Collector/Arterial                           |
|  | 7200 West Freeway   |  | Hazardous Sites within ROW of an Alternative |
|  | Transit             |  | XXX  |
|  | Center & Mixed Use  |  | Hazardous Sites within 1/2 mile-outside ROW  |
|  | Center Running      |  | XXX  |
|  | Mixed Use           |   |  |
|  | Park-N-Ride Lot     |   |  |

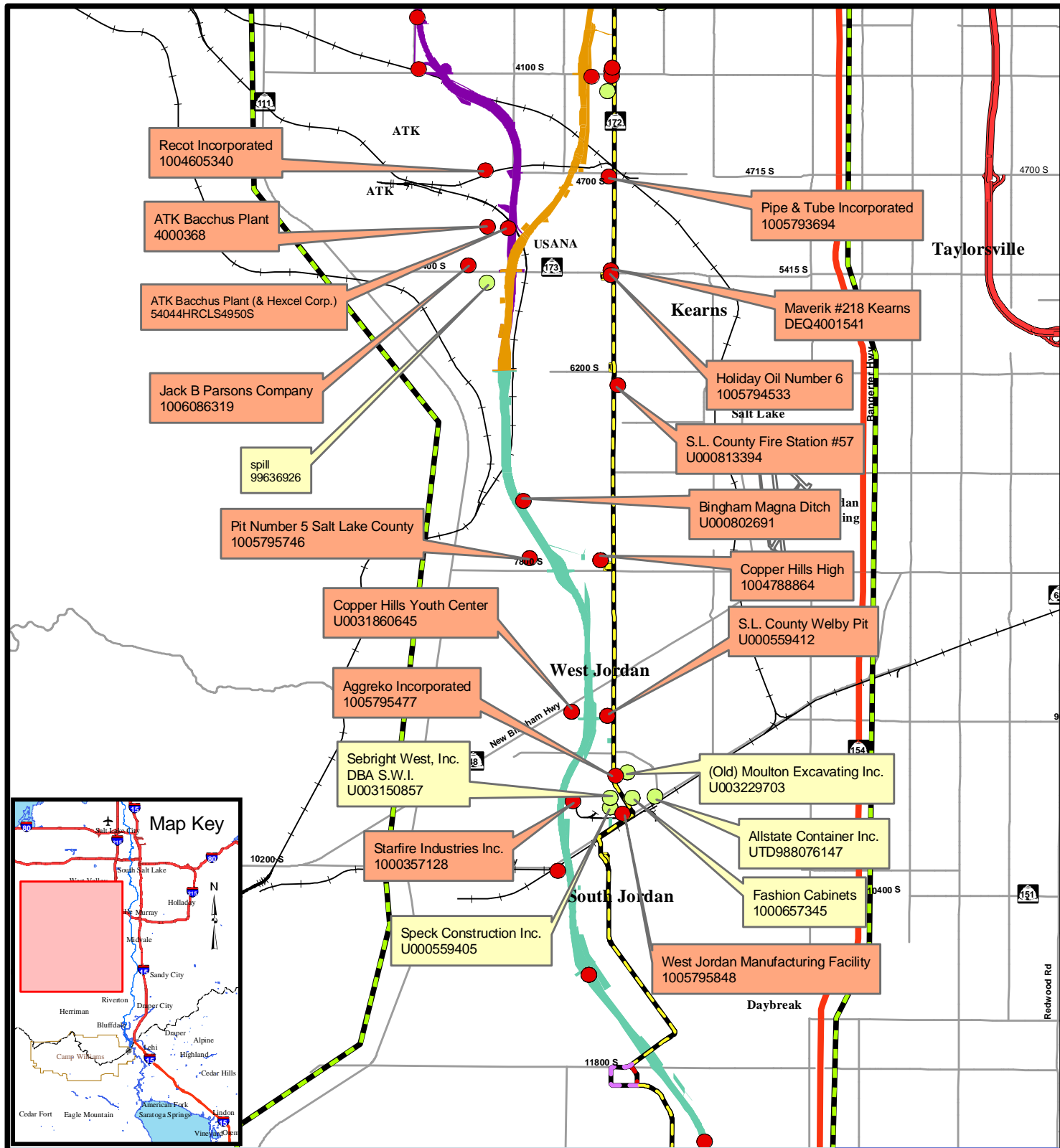
N





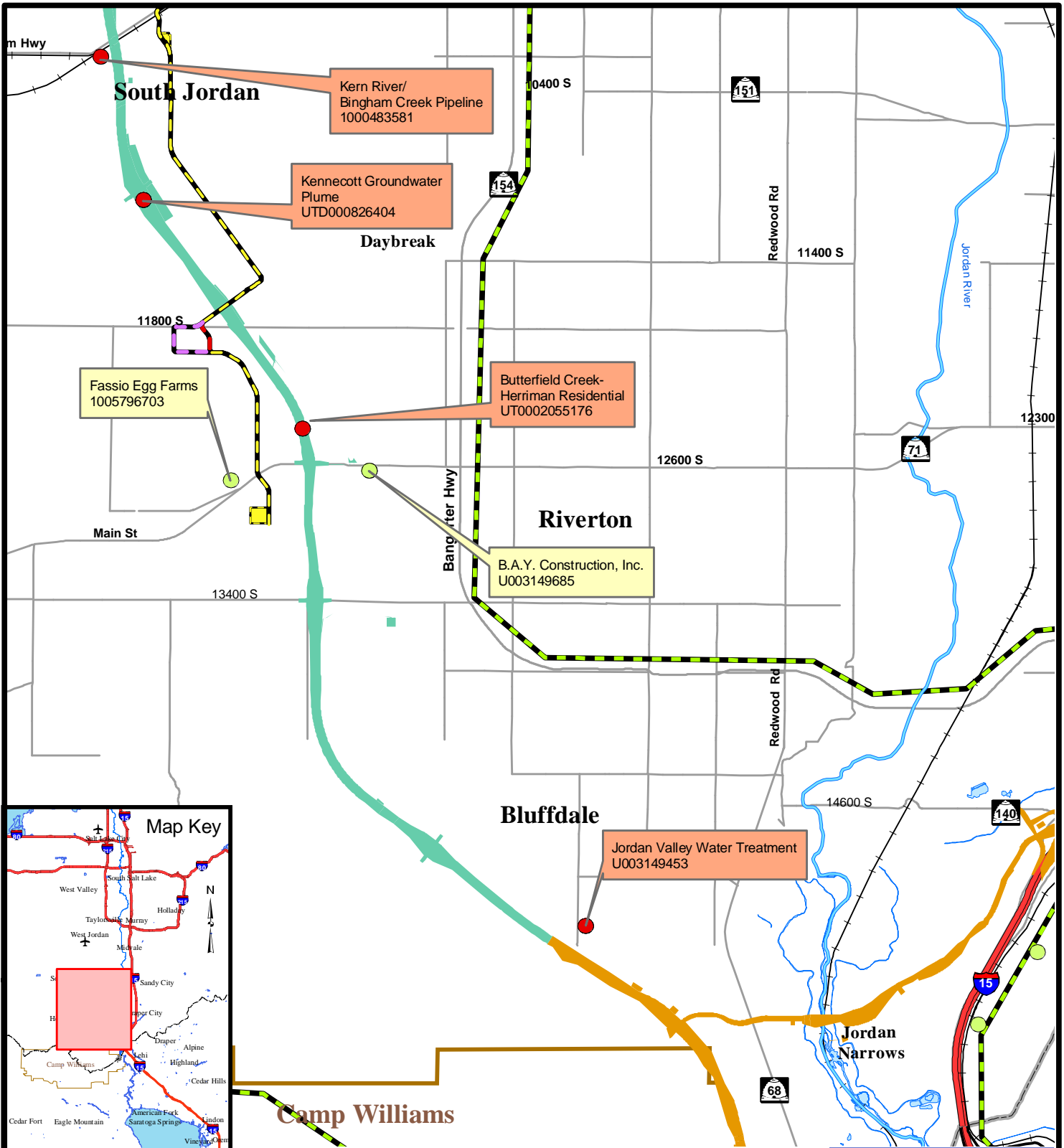
Potentially Hazardous Sites - 2100 South to 4700 South

**Figure 18-3**



Potentially Hazardous Sites - 4700 South to 10400 South

Figure 18-4



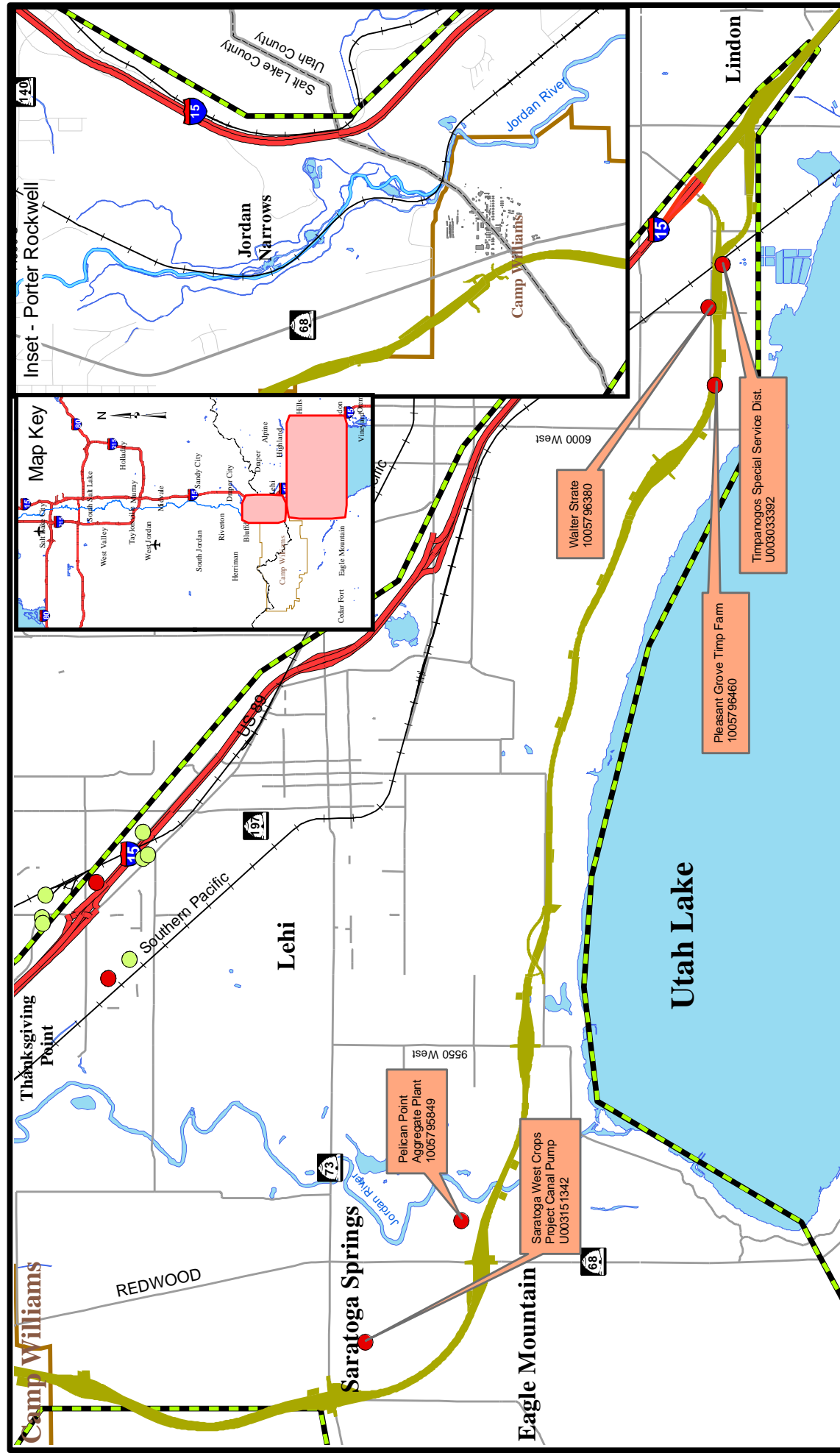
**ENVIRONMENTAL  
IMPACT STATEMENT**

|                        |  |
|------------------------|--|
| Study Area Boundary    | Figure 18-5 Bus Sites selection              |
| Interstates            | Hazardous Sites within ROW of an Alternative |
| 7200/5800 West Freeway | Hazardous Sites within 1/2 mile-outside ROW  |
| <b>Transit</b>         |  |
| Center & Mixed Use     |  |
| Center Running         |  |
| Mixed Use              |  |

Potentially Hazardous Sites - 10400 South to Utah County Line

Figure 18-5



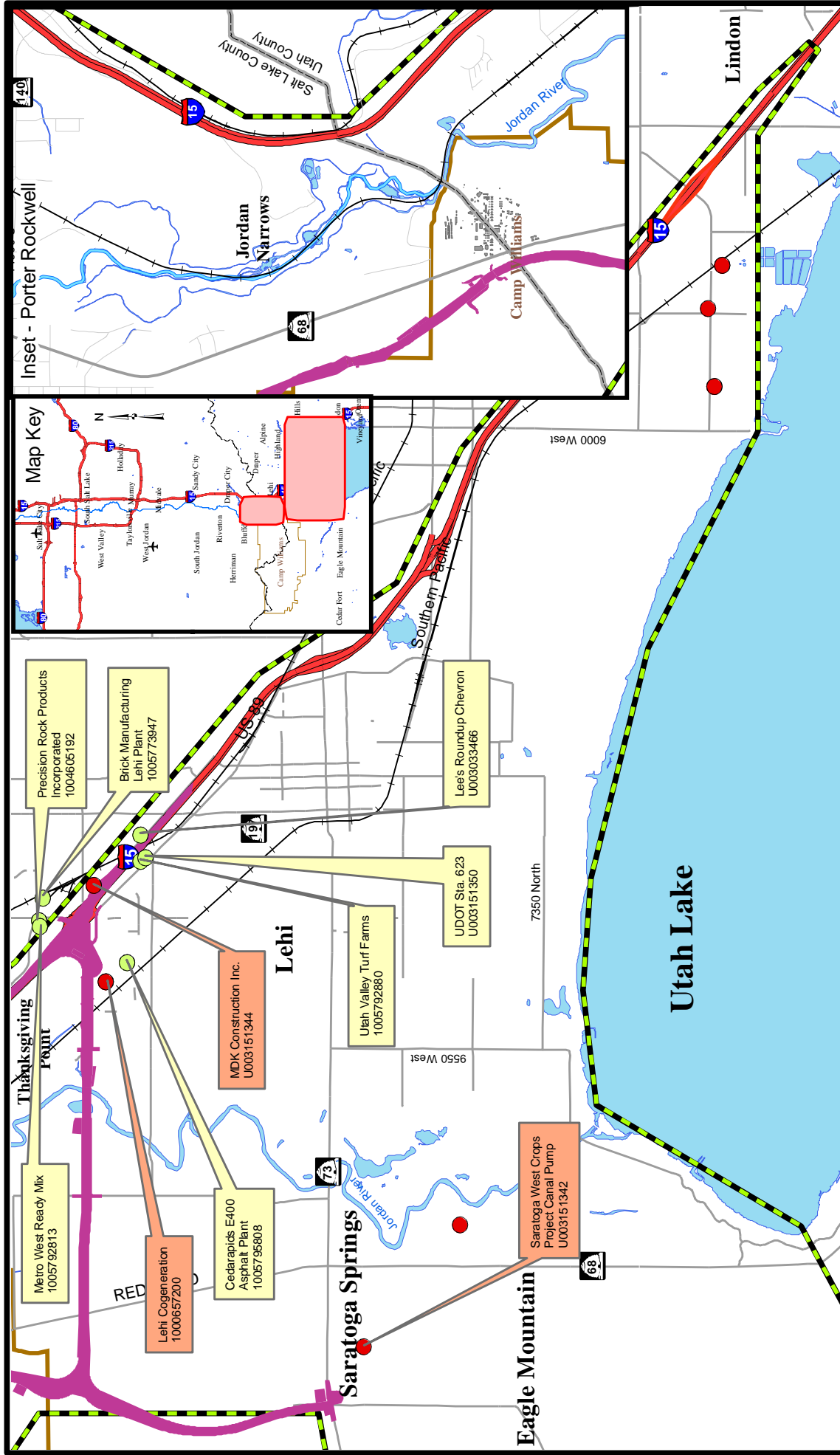


- Study Area Boundary
- Interstates
- Collector/Arterial
- Southern Freeway Alternative
- Hazardous Sites within ROW
- Hazardous Sites within 1/2 mile-outside ROW

Potentially Hazardous Sites - Southern Freeway Alternative

Figure 18-6





**MOUNTAIN VIEW CORRIDOR**

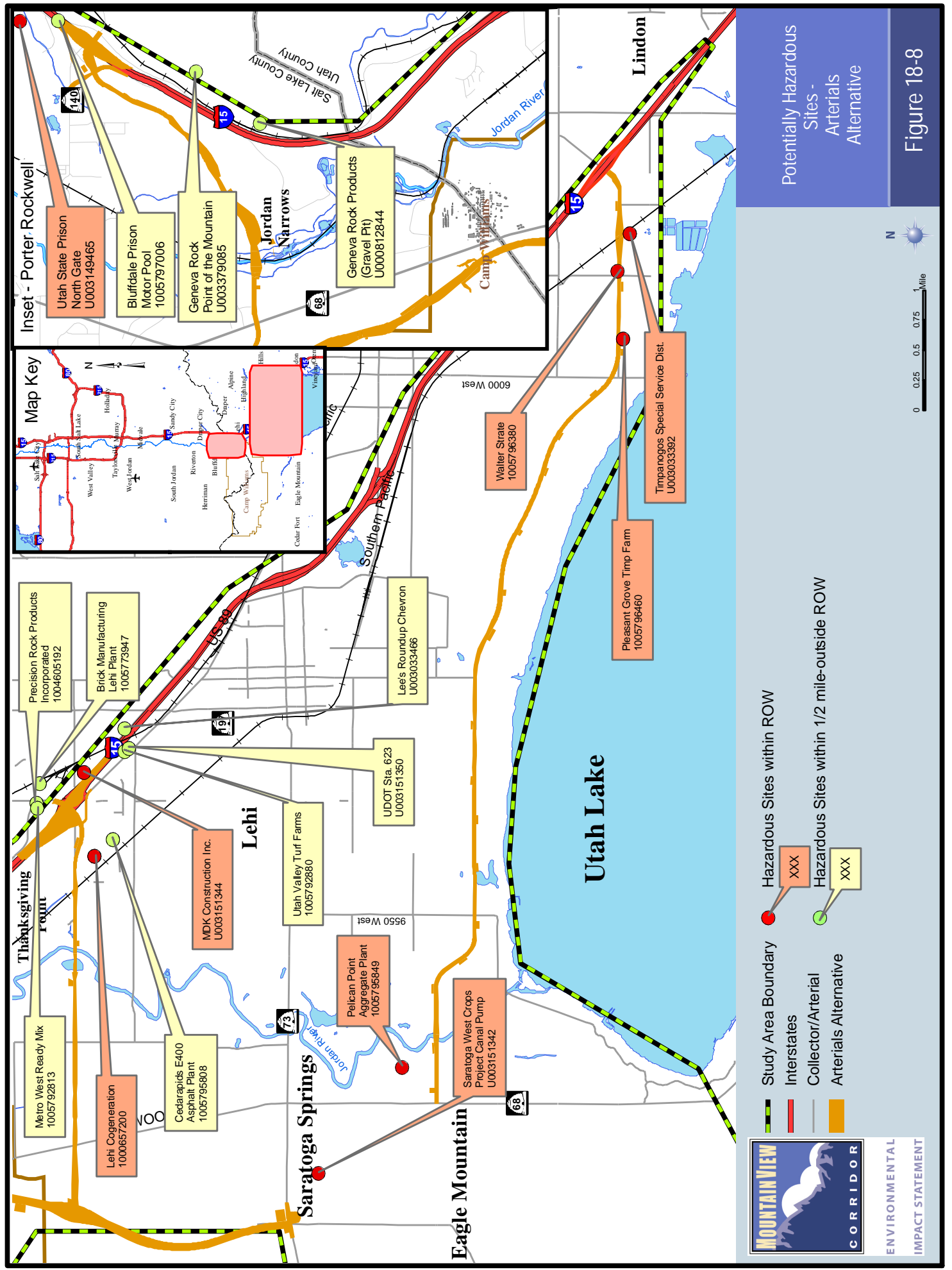
**ENVIRONMENTAL IMPACT STATEMENT**

Potentially Hazardous Sites - 2100 North Freeway Alternative

Figure 18-7

Scale: 0 0.25 0.5 0.75 1 Mile





Potentially Hazardous Sites - Arterials Alternative

Figure 18-8