

**Final Environmental Impact Statement
and
Section 4(f) Evaluation**

September 2008

Submitted pursuant to 42 U.S.C. 4332(2)(c) and 49 U.S.C. 303

by

Federal Highway Administration
Utah Department of Transportation
Utah Transit Authority

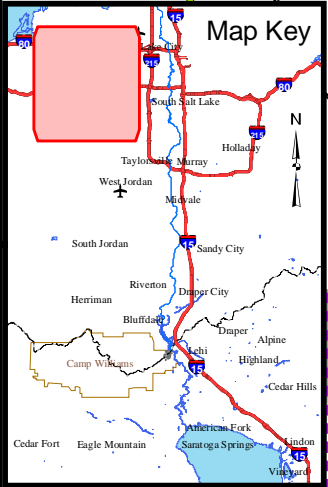
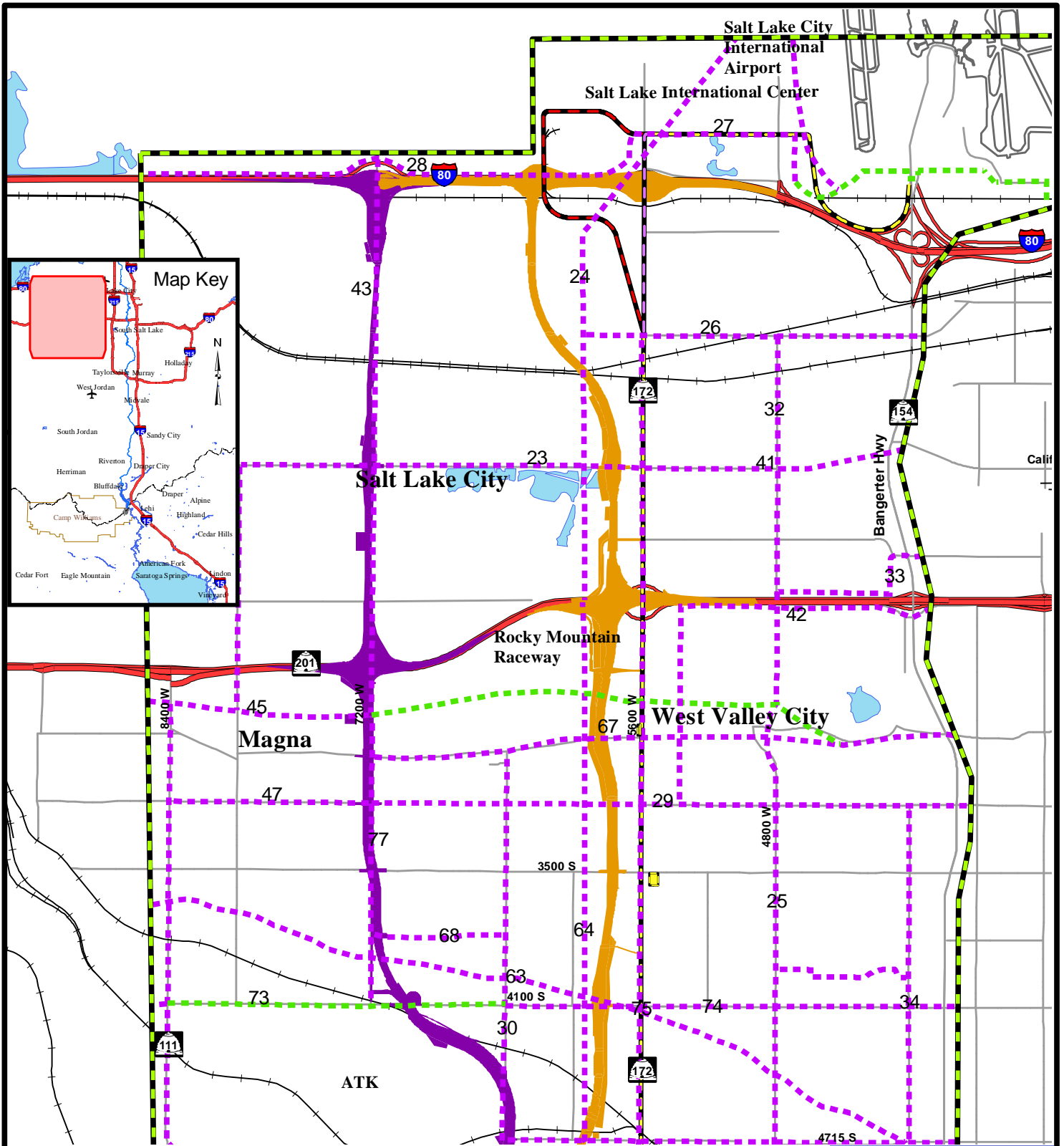
FHWA-UT-EIS-07-02-F


*SP-0067(3)0

Volume 7 of 8

Figures








**ENVIRONMENTAL
IMPACT STATEMENT**

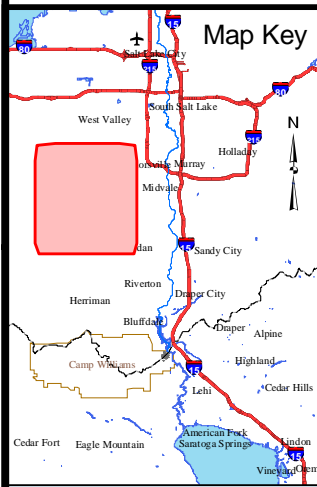
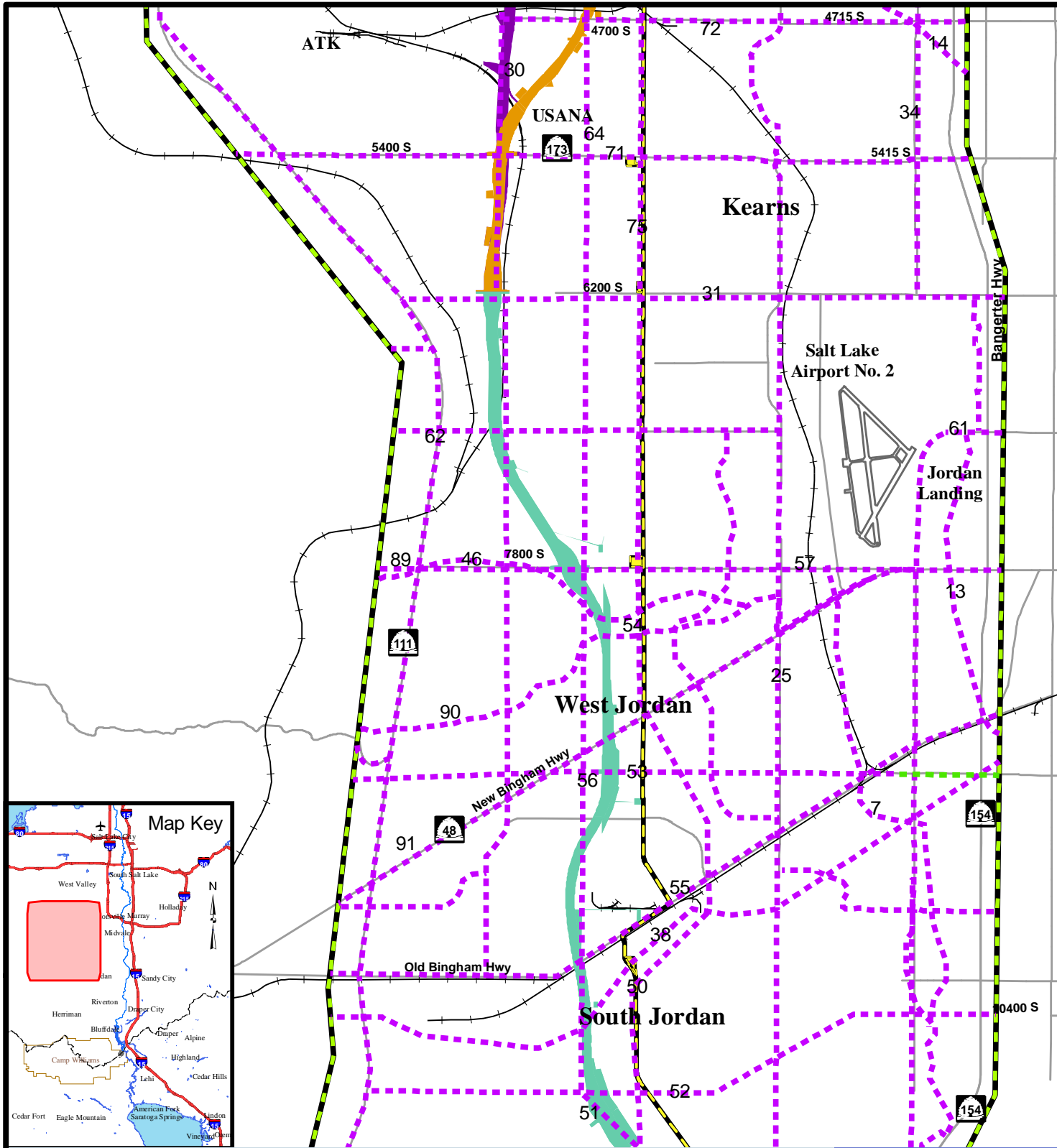
<ul style="list-style-type: none"> — Study Area Boundary — Interstate/Freeway — Collector/Arterial 5800 West Freeway 7200 West Freeway - - - Existing Pedestrian and Bicyclist Paths - - - Proposed Pedestrian and Bicyclist Paths 	<p>Transit</p> <ul style="list-style-type: none"> Center & Mixed Use Center Running Mixed Use Park-N-Ride Lot
--	---

0 0.25 0.5 0.75 1 Mile




Bicycle and Pedestrian
Paths - I-80 to
4700 South

Figure 11-1



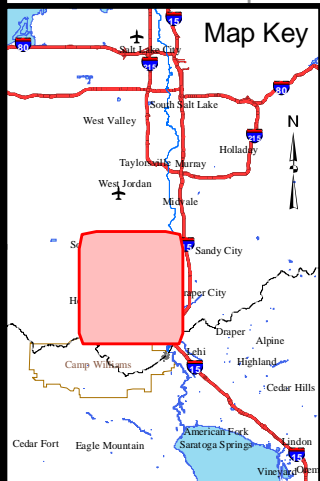
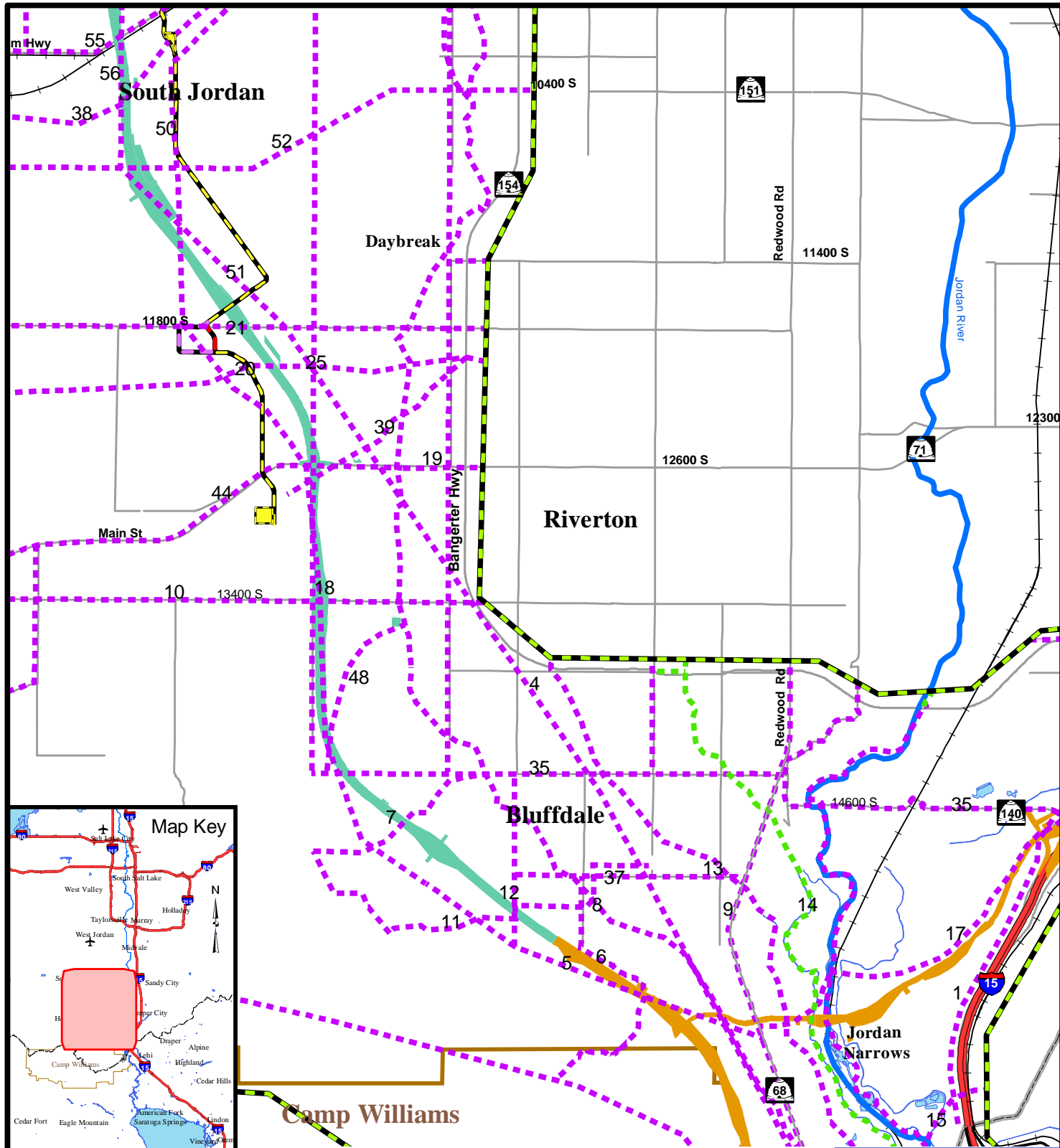
- Study Area Boundary
- Collector/Arterial
- 5800 West Freeway
- 7200 West Freeway
- 7200/5800 West Freeway
- - - Existing Pedestrian and Bicyclist Paths
- - - Proposed Pedestrian and Bicyclist Paths

- Transit
- Center & Mixed Use
- Park-N-Ride Lot



Bicycle and Pedestrian Paths - 4700 South to 10400 South

Figure 11-2



- Study Area Boundary
- Interstate/Freeway
- Collector/Arterial
- 7200/5800 West Freeway
- Existing Pedestrian and Bicyclist Paths
- Proposed Pedestrian and Bicyclist Paths
- Center & Mixed Use
- Center Running
- Mixed Use
- Park-N-Ride Lot

Bicycle and Pedestrian Paths - 10400 South to Utah County Line


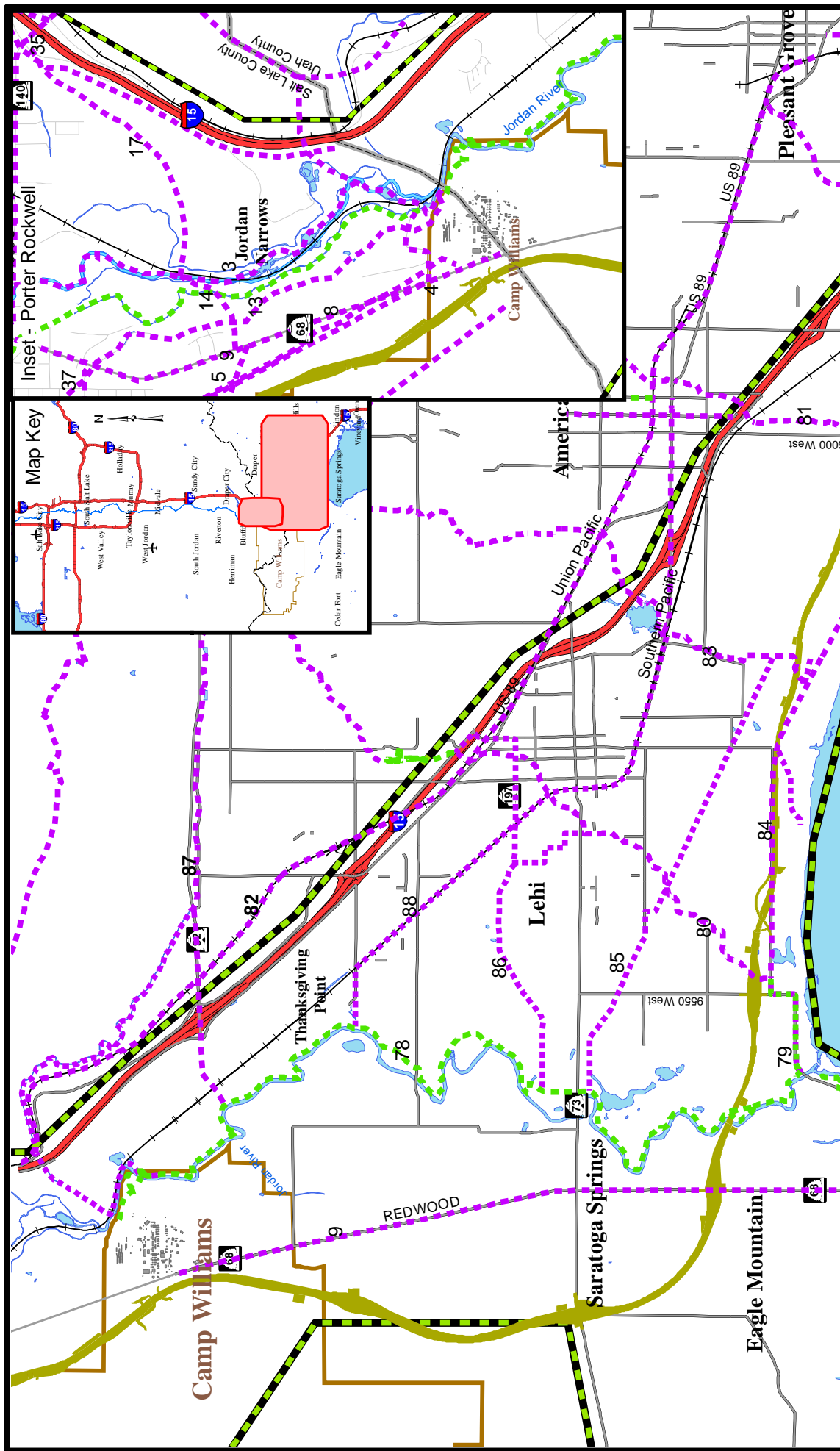








Figure 11-3

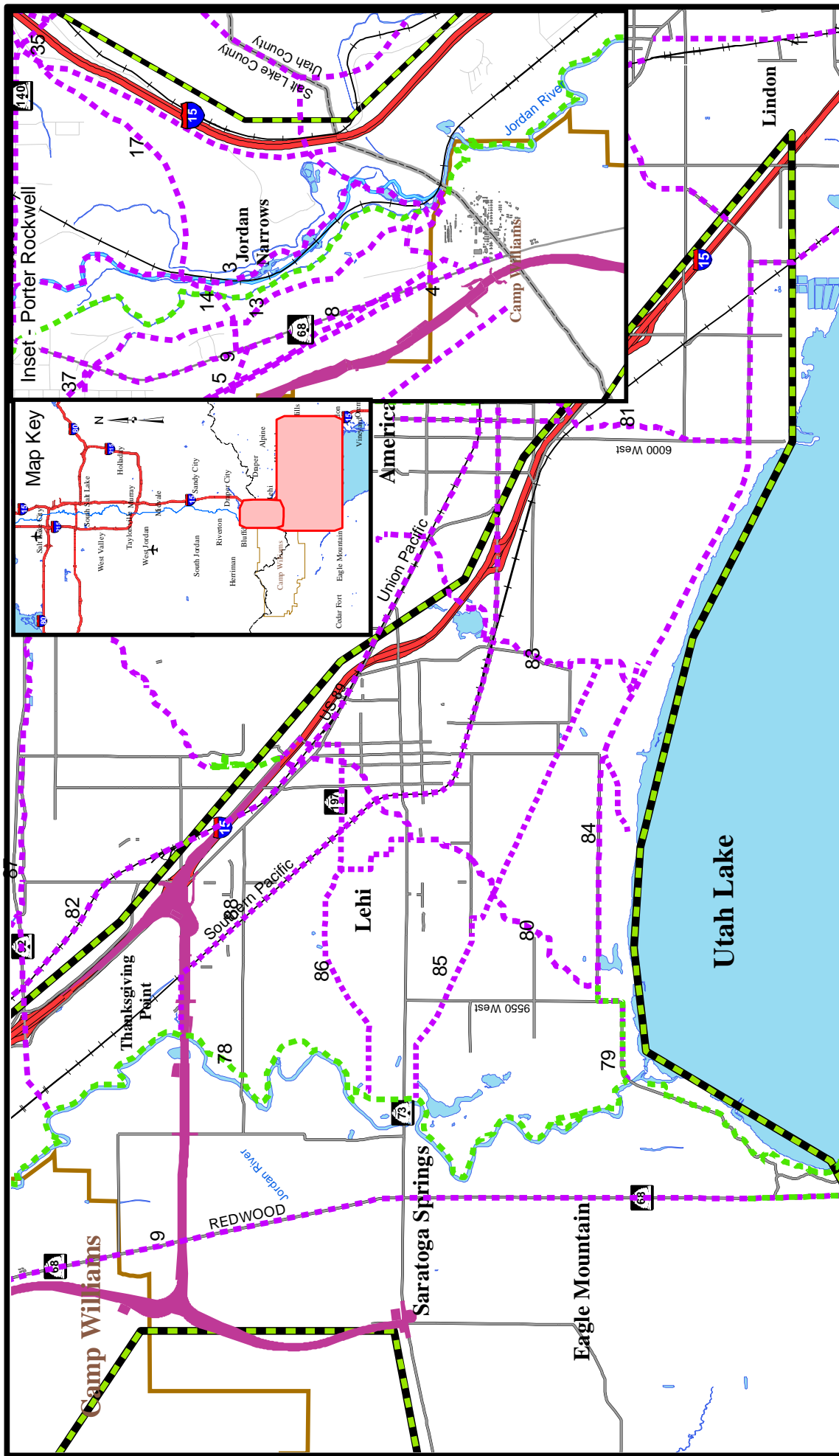


-  MVC Study Area Boundary
-  Interstate/Freeway
-  Collector/Arterial
-  Southern Freeway Alternative
-  Existing Pedestrian and Bicyclist Paths
-  Future Pedestrian and Bicyclist Paths



Bicycle and Pedestrian
Paths - Utah County
Southern Freeway

Figure 11-4

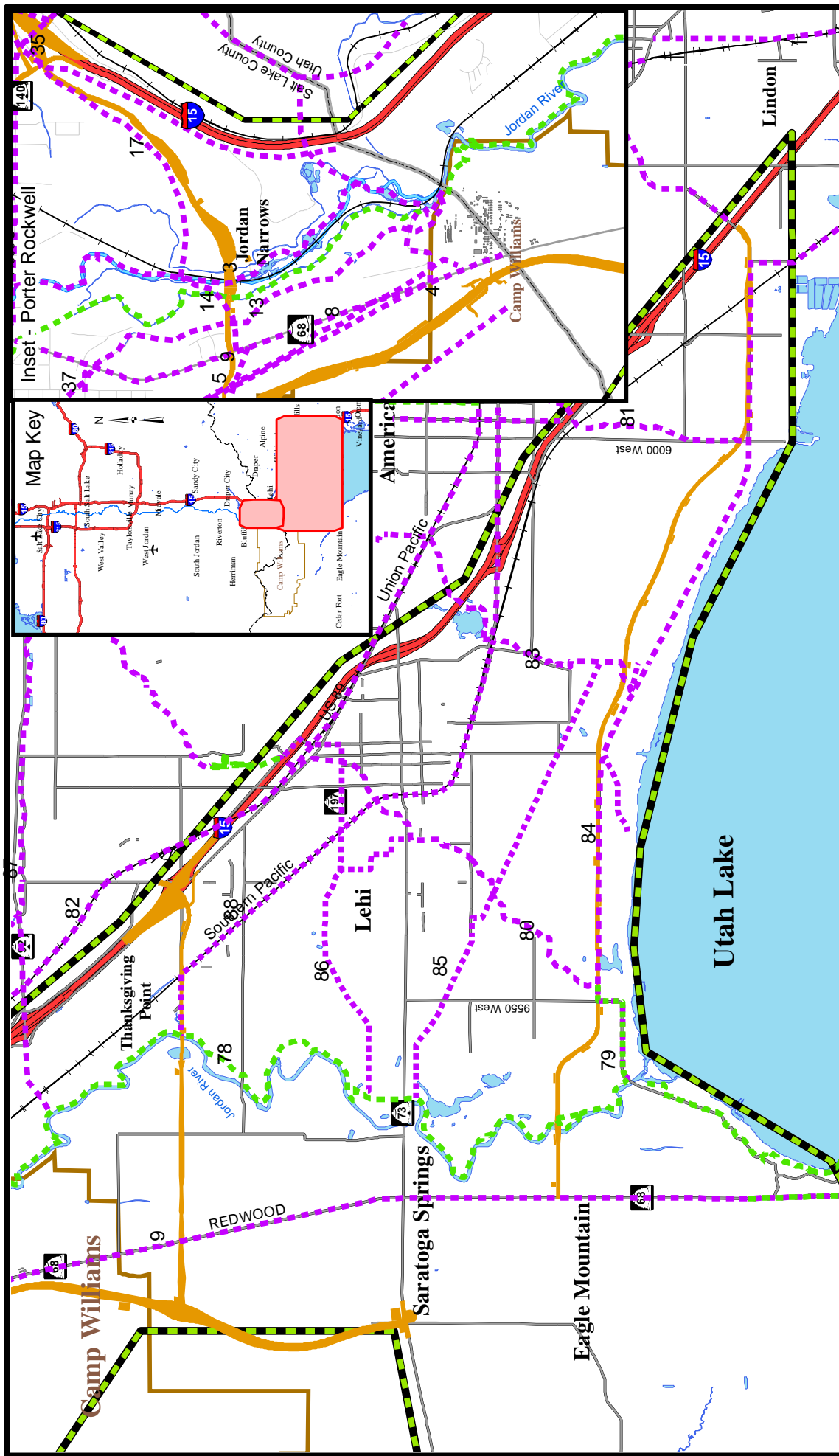


- MVC Study Area Boundary
- Interstate/Freeway
- Collector/Arterial
- 2100 North Freeway Alternative
- Existing Pedestrian and Bicyclist Paths
- Future Pedestrian and Bicyclist Paths

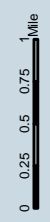


Bicycle and Pedestrian Paths - Utah County 2100 North Freeway

Figure 11-5



- MVC Study Area Boundary
- Interstate/Freeway
- Collector/Arterial
- Arterials Alternative
- Existing Pedestrian and Bicyclist Paths
- Future Pedestrian and Bicyclist Paths



Bicycle and Pedestrian Paths - Utah County Arterials

Figure 11-6