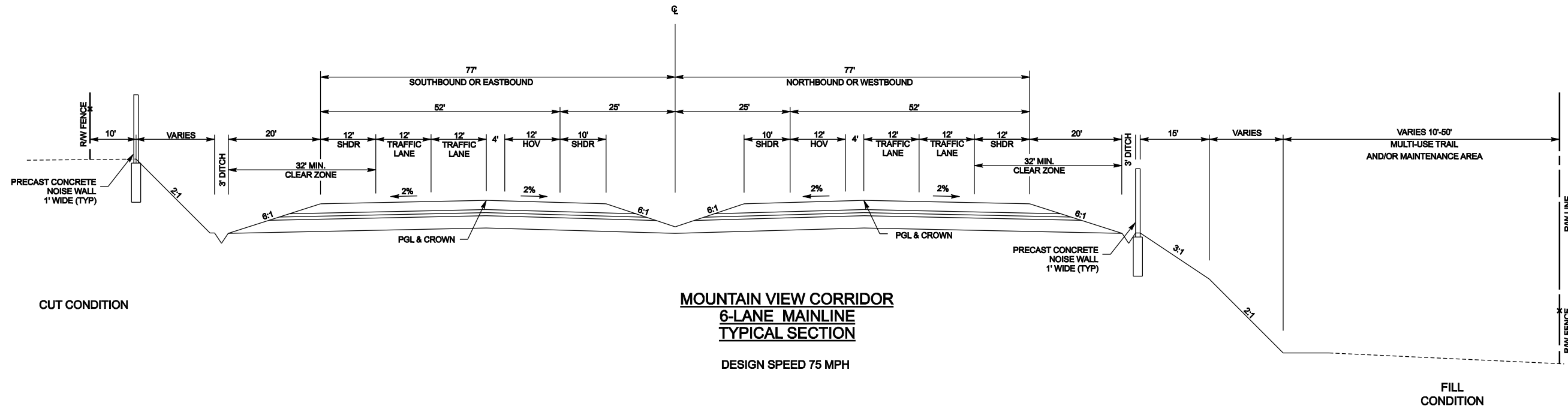
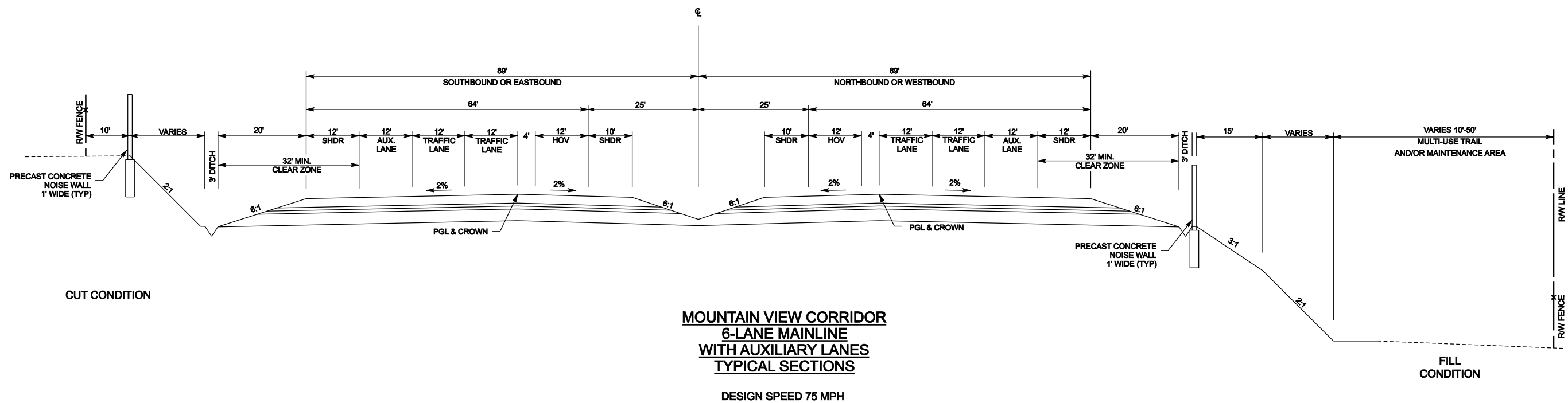


ROADWAY TYPICAL SECTION NO. 1



ROADWAY TYPICAL SECTION NO. 2



EOP
CENTERLINE
CUT LINE
FILL LINE
WETLANDS

ROW
DRAINAGE EASEMENT
UTILITY RELOCATION EASEMENT
TRANSIT EASEMENTS
CENTER RUNNING
MIXED TRAFFIC

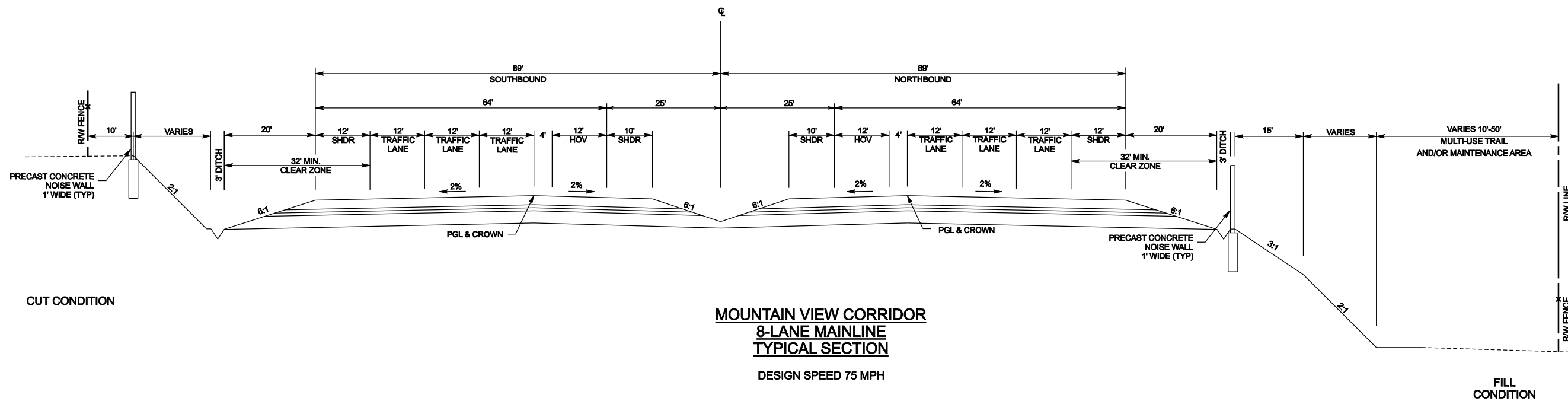
LEGEND



MOUNTAIN VIEW CORRIDOR
ALL ALTERNATIVES
TYPICAL SECTIONS & DETAILS

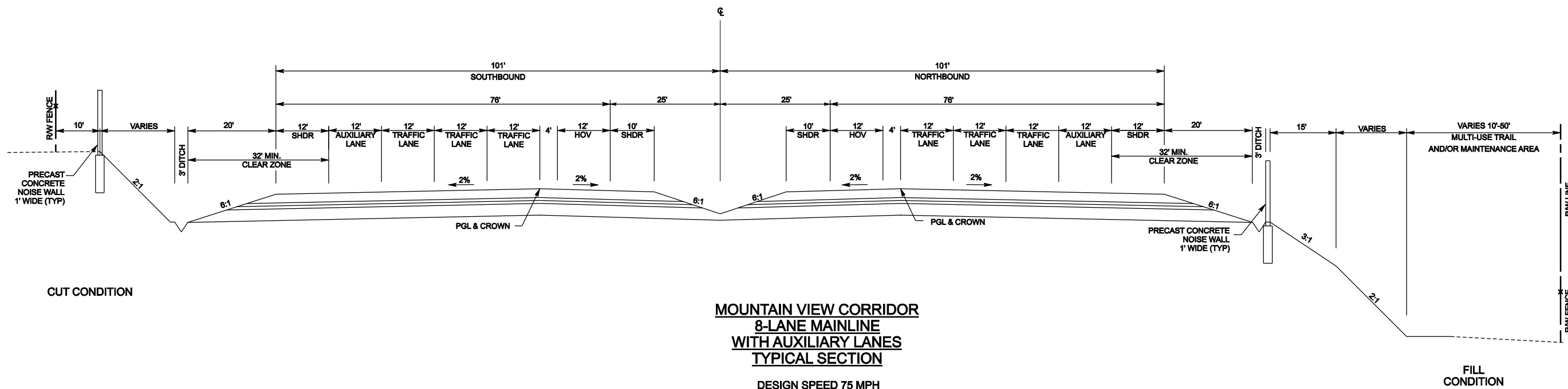
8/12/2008 J:\22887A-WTC\Sheet_Plan\T01_B05_TypicalSections\T01B-01-6_Lane_Freeway.dgn

ROADWAY TYPICAL SECTION NO. 3



**MOUNTAIN VIEW CORRIDOR
8-LANE MAINLINE
TYPICAL SECTION**
DESIGN SPEED 75 MPH

ROADWAY TYPICAL SECTION NO. 4



**MOUNTAIN VIEW CORRIDOR
8-LANE MAINLINE
WITH AUXILIARY LANES
TYPICAL SECTION**
DESIGN SPEED 75 MPH

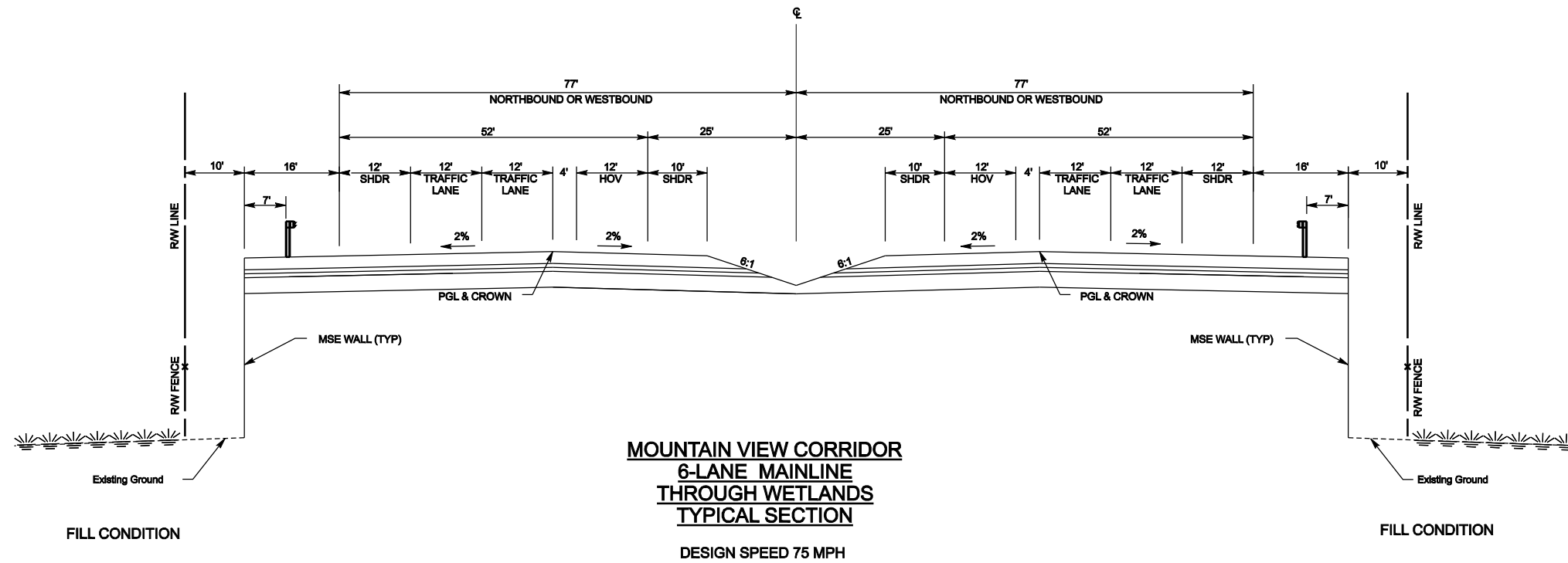
- LEGEND**
- ROW
 - DRAINAGE EASEMENT
 - UTILITY RELOCATION EASEMENT
 - TRANSIT EASEMENTS
 - CENTER RUNNING
 - MIXED TRAFFIC
 - EOP
 - CENTERLINE
 - CUT LINE
 - FILL LINE
 - WETLANDS



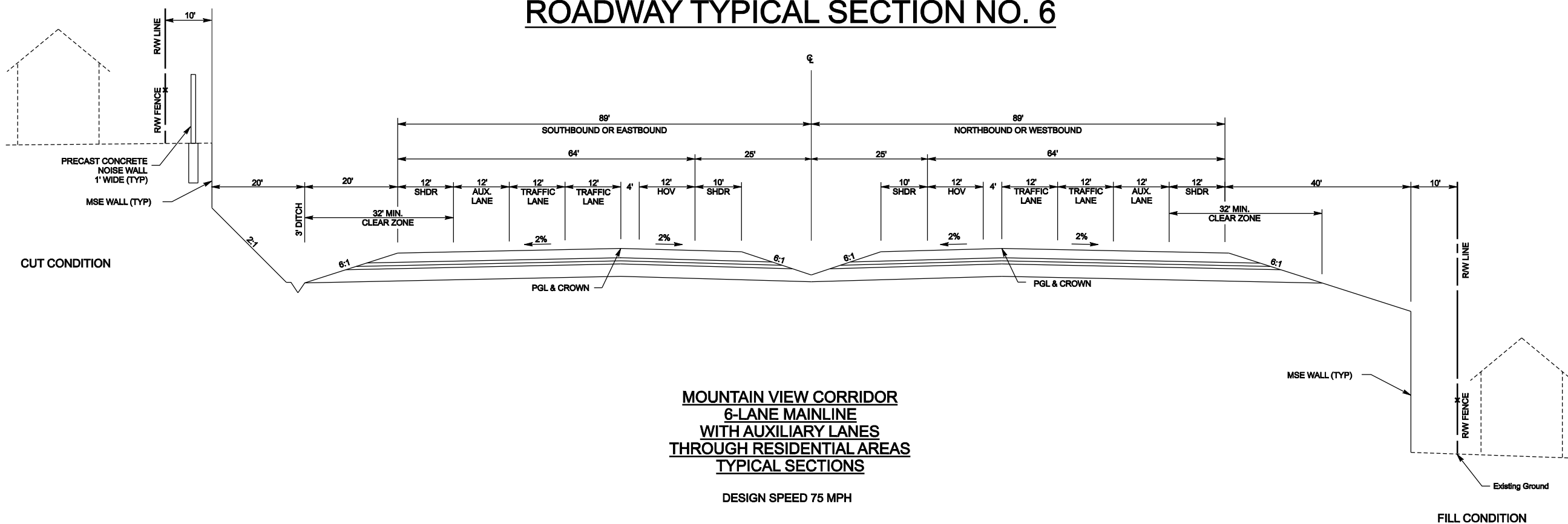
MOUNTAIN VIEW CORRIDOR
ALL ALTERNATIVES
TYPICAL SECTIONS & DETAILS

8/12/2008 J:\22887A-WTC\Sheet_Plan\TSS_TypicalSections\Drawn-DP-8_Lane_Freeway.dgn

ROADWAY TYPICAL SECTION NO. 5



ROADWAY TYPICAL SECTION NO. 6



- LEGEND**
- EOP
 - CENTERLINE
 - CUT LINE
 - FILL LINE
 - WETLANDS
 - ROW
 - DRAINAGE EASEMENT
 - UTILITY RELOCATION EASEMENT
 - TRANSIT EASEMENTS
 - CENTER RUNNING
 - MIXED TRAFFIC



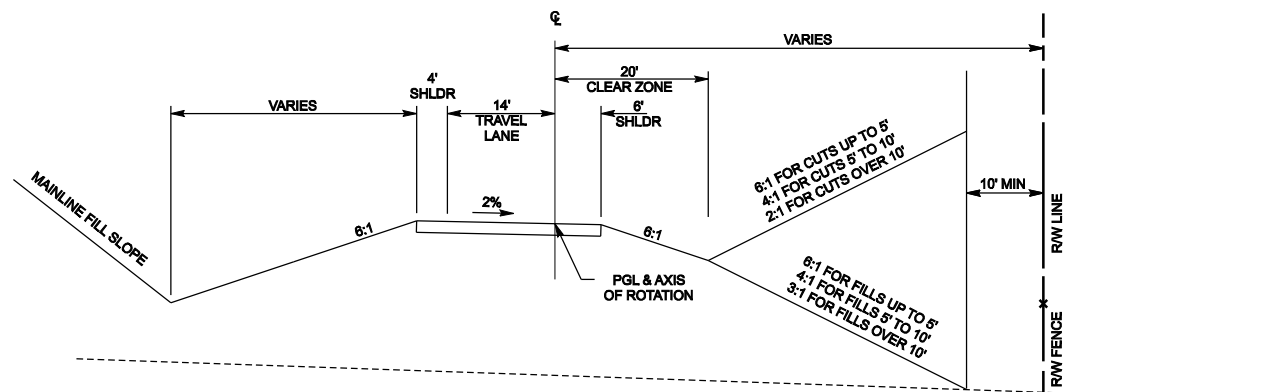
MOUNTAIN VIEW CORRIDOR

ALL ALTERNATIVES

TYPICAL SECTIONS & DETAILS

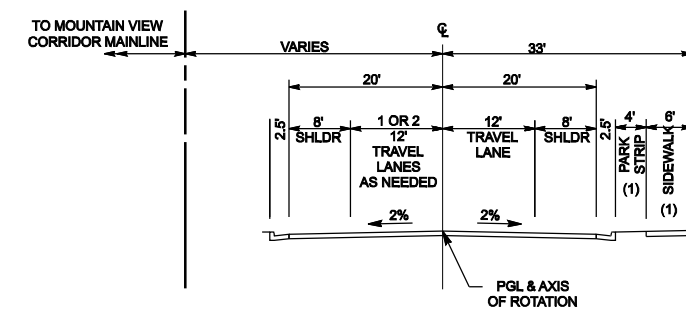
8/12/2008 J:\22887A-WTC\Sheet_Files\TYP\TypicalSections\Drawings\03-Wetlands_Submissions.dgn

ROADWAY TYPICAL SECTION NO. 7



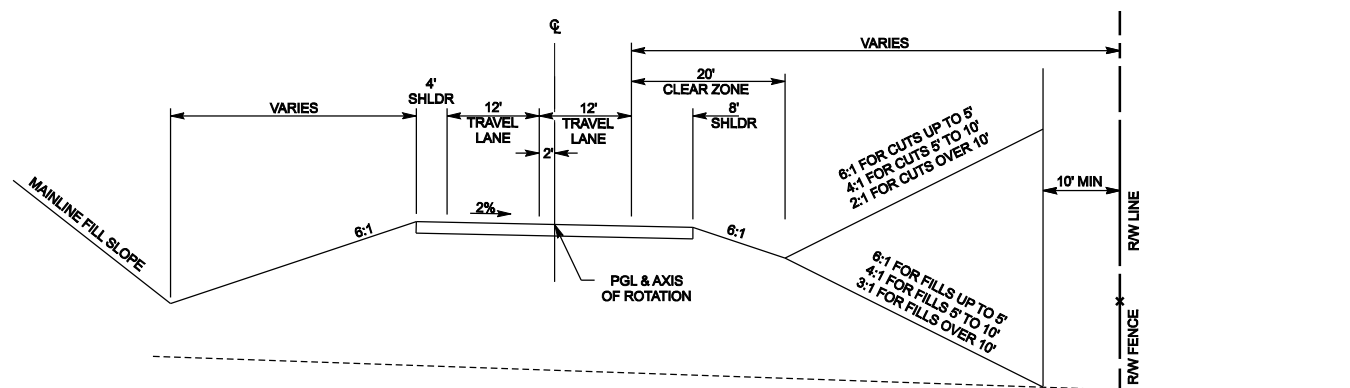
**MOUNTAIN VIEW CORRIDOR
ONE LANE RAMP**
DESIGN SPEED 40 MPH

ROADWAY TYPICAL SECTION NO. 9



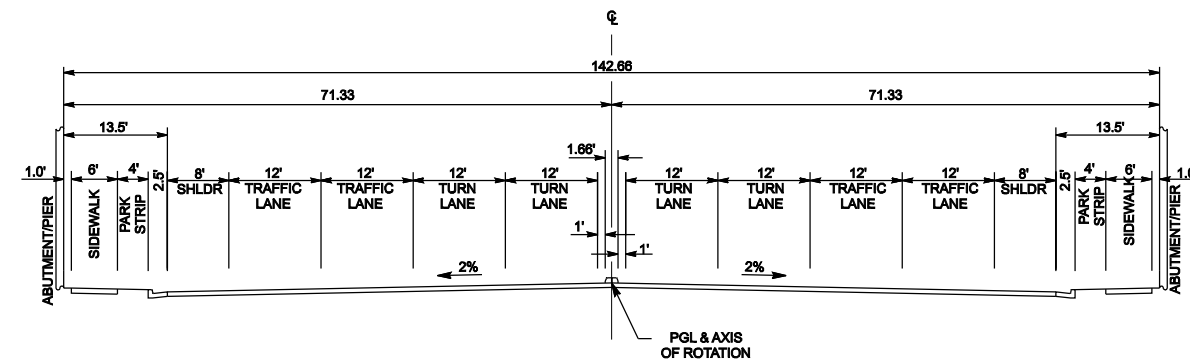
**MOUNTAIN VIEW CORRIDOR
URBAN FRONTAGE ROAD TYPICAL SECTION**
DESIGN SPEED 45 MPH

ROADWAY TYPICAL SECTION NO. 8



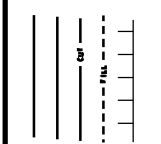
**MOUNTAIN VIEW CORRIDOR
TWO LANE ON RAMP**
DESIGN SPEED 40 MPH RAMP

ROADWAY TYPICAL SECTION NO. 10

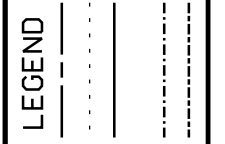


**MOUNTAIN VIEW CORRIDOR
CROSS STREET AT INTERCHANGE**
DESIGN SPEED 40 MPH

EOP
CENTERLINE
CUT LINE
FILL LINE
WETLANDS



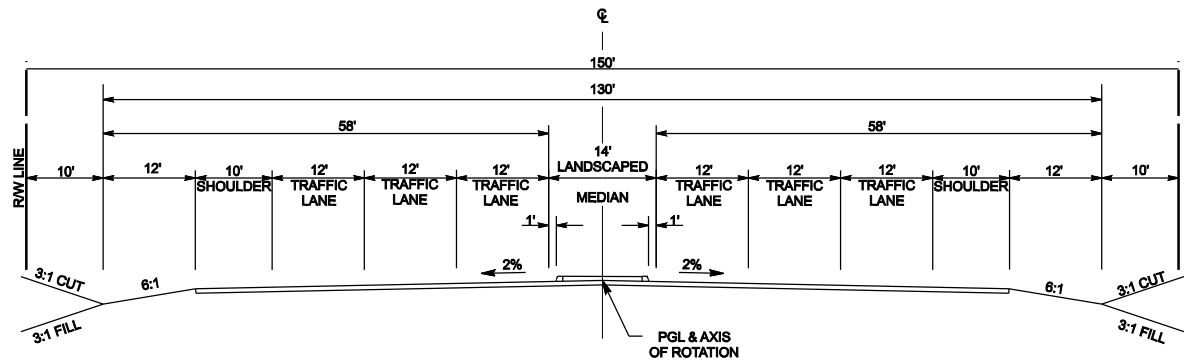
ROW
DRAINAGE EASEMENT
UTILITY RELOCATION
TRANSIT EASEMENTS
CENTER RUNNING
MIXED TRAFFIC



MOUNTAIN VIEW CORRIDOR
ALL ALTERNATIVES
TYPICAL SECTIONS & DETAILS

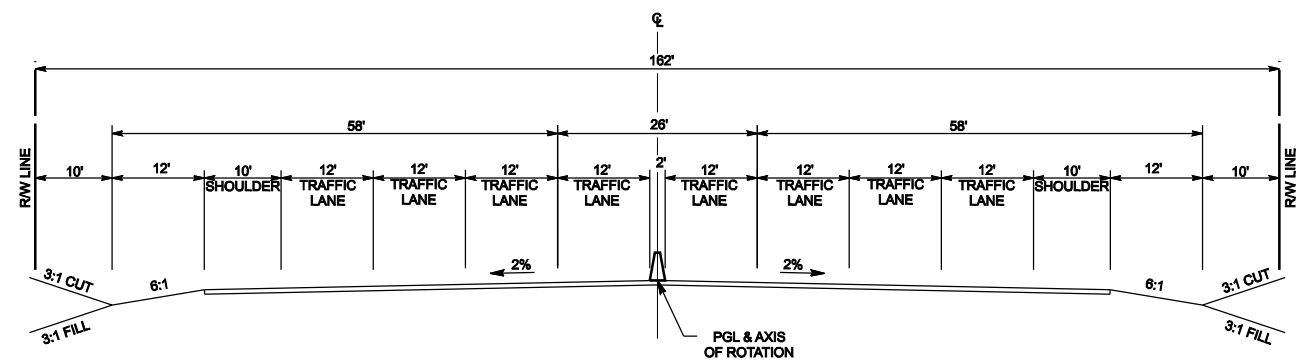
NOTES:
1. PARK STRIP AND SIDEWALK NOT INSTALLED AT EVERY LOCATION
SEE PLAN SHEETS FOR LOCATIONS

ROADWAY TYPICAL SECTION NO. 11



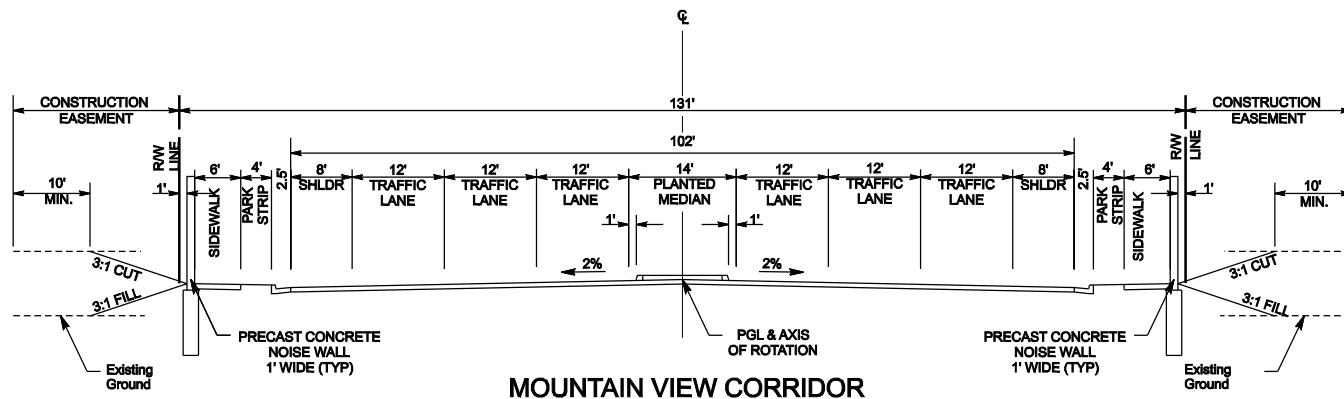
**MOUNTAIN VIEW CORRIDOR
6 LANE ARTERIAL WITH MEDIAN
TYPICAL SECTION
DESIGN SPEED 45 MPH**

ROADWAY TYPICAL SECTION NO. 14



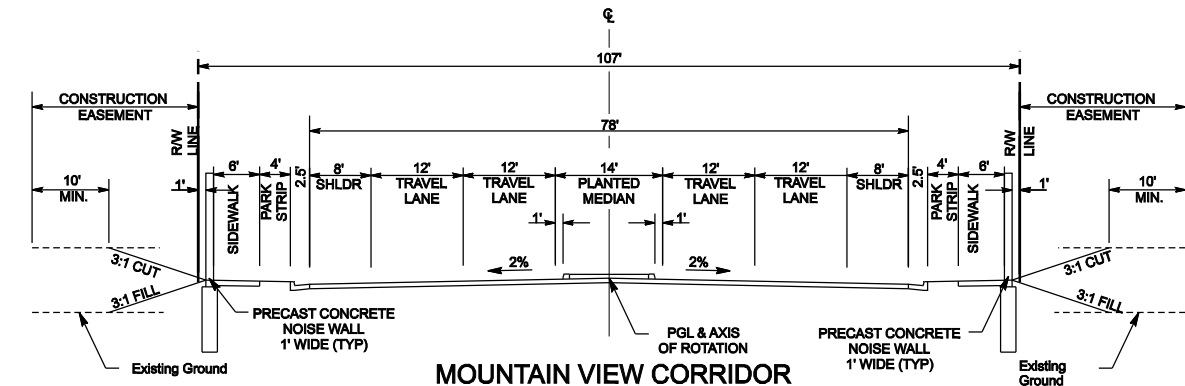
**MOUNTAIN VIEW CORRIDOR
6 LANE ARTERIAL WITH MEDIAN
TYPICAL SECTION
DESIGN SPEED 45 MPH**

ROADWAY TYPICAL SECTION NO. 12



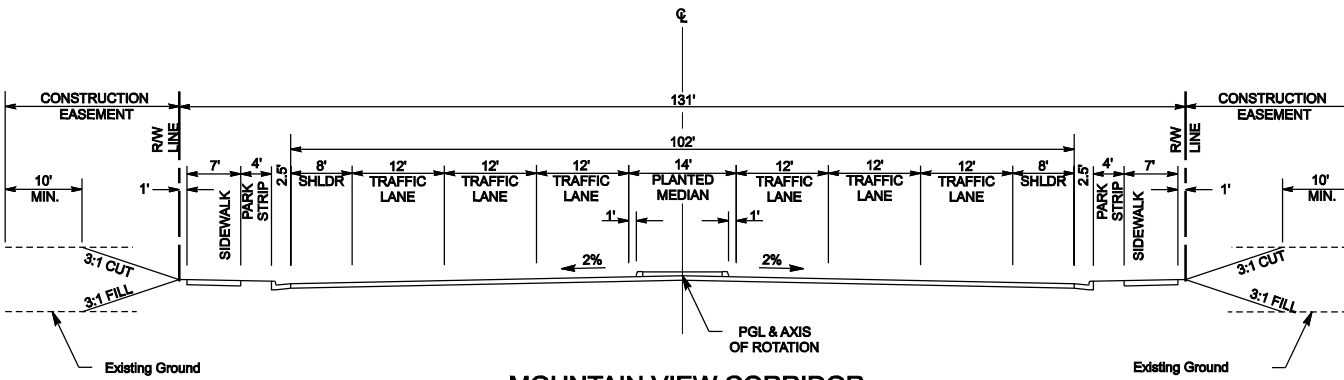
**MOUNTAIN VIEW CORRIDOR
6 LANE ARTERIAL WITH NOISE WALLS AND MEDIAN
TYPICAL SECTION
DESIGN SPEED 45 MPH**

ROADWAY TYPICAL SECTION NO. 15



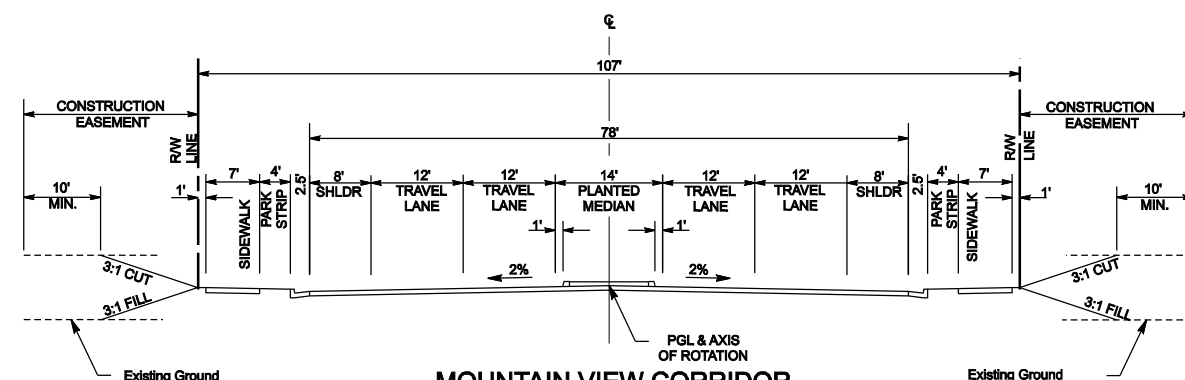
**MOUNTAIN VIEW CORRIDOR
4 LANE ARTERIAL WITH NOISE WALL AND MEDIAN
TYPICAL SECTION
DESIGN SPEED 45 MPH**

ROADWAY TYPICAL SECTION NO. 13



**MOUNTAIN VIEW CORRIDOR
6 LANE ARTERIAL WITHOUT NOISE WALLS AND WITH MEDIAN
TYPICAL SECTION
DESIGN SPEED 45 MPH**

ROADWAY TYPICAL SECTION NO. 16



**MOUNTAIN VIEW CORRIDOR
4 LANE ARTERIAL WITHOUT NOISE WALL AND WITH MEDIAN
TYPICAL SECTION
DESIGN SPEED 45 MPH**

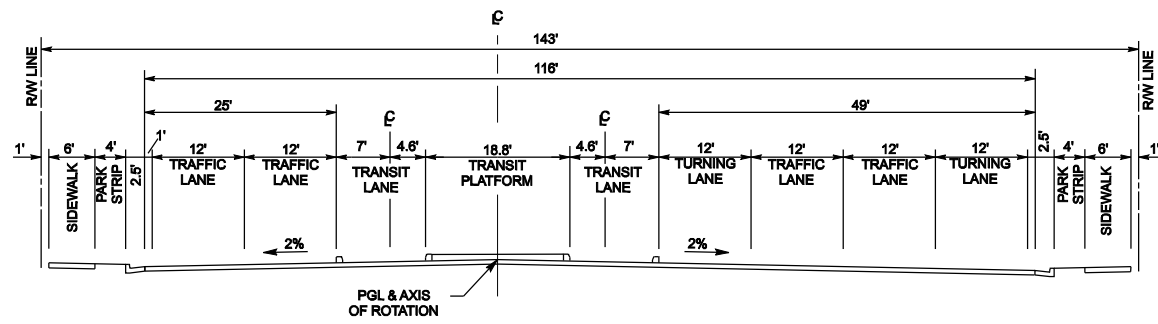
- LEGEND**
- EOP
 - CENTERLINE
 - CUT LINE
 - FILL LINE
 - WETLANDS
 - DRAINAGE EASEMENT
 - UTILITY RELOCATION EASEMENT
 - TRANSIT EASEMENTS
 - CENTER RUNNING
 - MIXED TRAFFIC



**MOUNTAIN VIEW CORRIDOR
ARTERIALS ALTERNATIVE
TYPICAL SECTIONS & DETAILS**

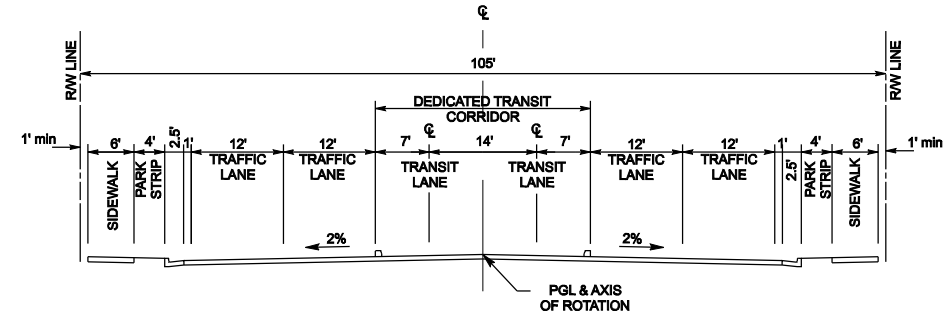
8/12/2008 J:\22887a-WTC\Sheet Files\TDS TypicalSectionsDetails\14-09-arterials.dgn

TRANSIT TYPICAL SECTION NO. 1



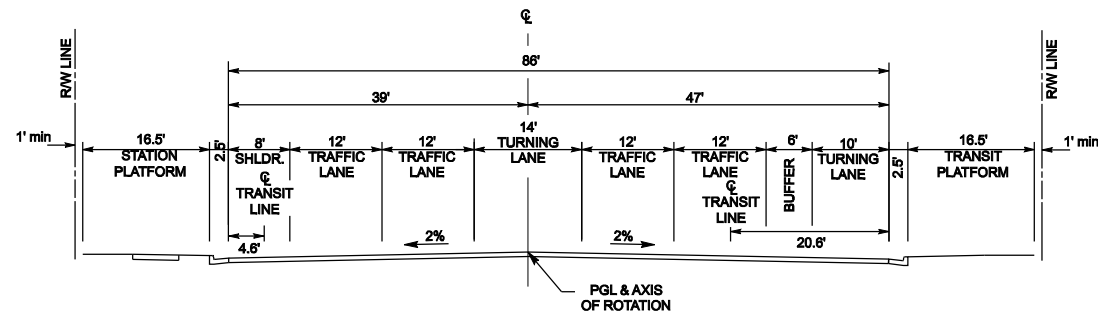
**MOUNTAIN VIEW CORRIDOR
DEDICATED ROW ALTERNATIVE
TRANSIT STATION TYPICAL**
TYPICAL SECTION SHOWN AT TRANSIT STATION
AND AT AN INTERSECTION

TRANSIT TYPICAL SECTION NO. 3



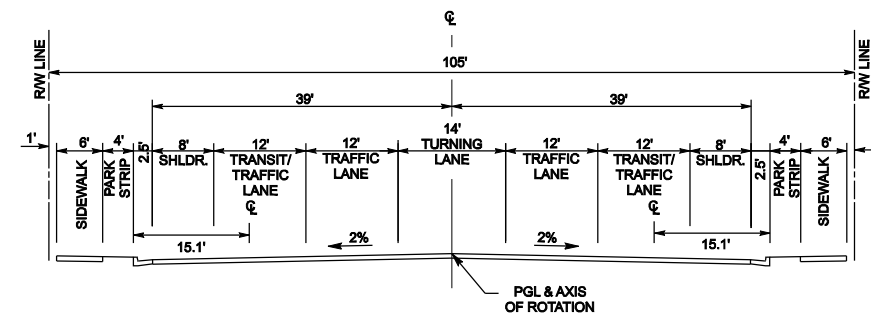
**MOUNTAIN VIEW CORRIDOR
DEDICATED ROW ALTERNATIVE
NON-STATION TYPICAL SECTION**

TRANSIT TYPICAL SECTION NO. 2



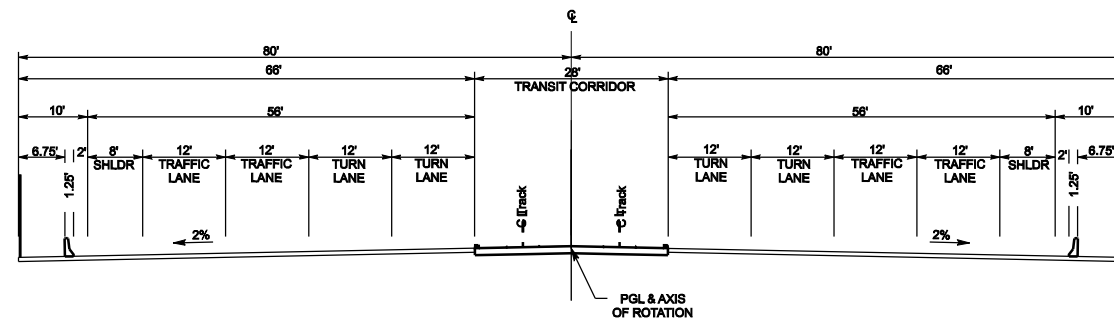
**MOUNTAIN VIEW CORRIDOR
MIXED TRAFFIC ALTERNATIVE
TRANSIT STATION TYPICAL**
TYPICAL SECTION SHOWN AT TRANSIT STATION
AND AT AN INTERSECTION

TRANSIT TYPICAL SECTION NO. 4

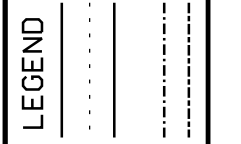
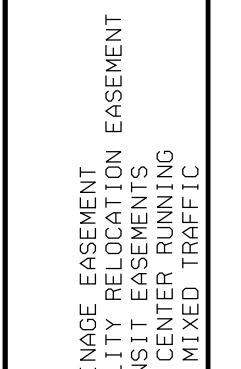


**MOUNTAIN VIEW CORRIDOR
MIXED TRAFFIC ALTERNATIVE
NON-STATION TYPICAL SECTION**

TRANSIT TYPICAL SECTION NO. 5



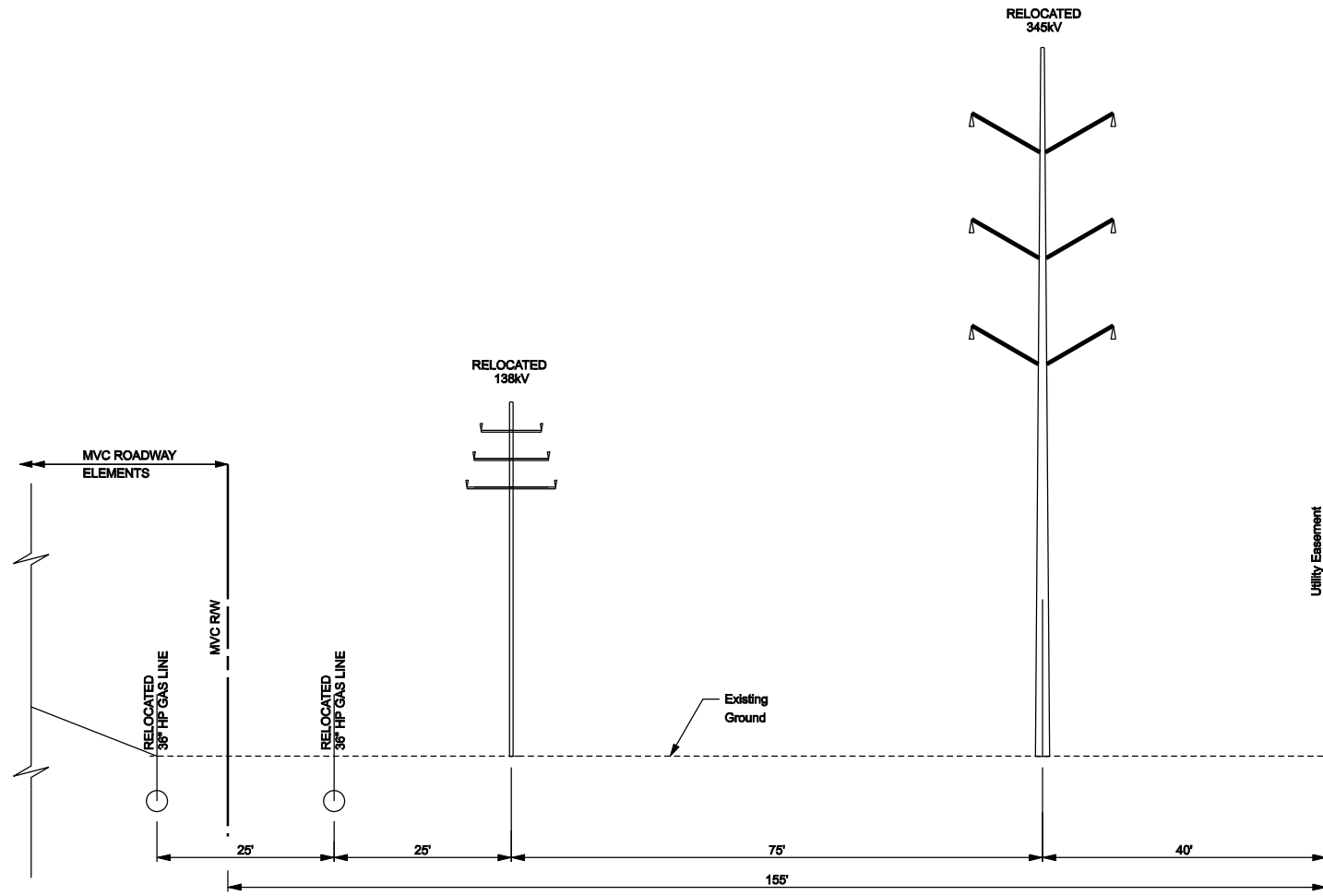
**MOUNTAIN VIEW CORRIDOR
DEDICATED ROW ALTERNATIVE
ON STRUCTURE TYPICAL SECTION**



**MOUNTAIN VIEW CORRIDOR
TRANSIT ALTERNATIVES
TYPICAL SECTIONS & DETAILS**

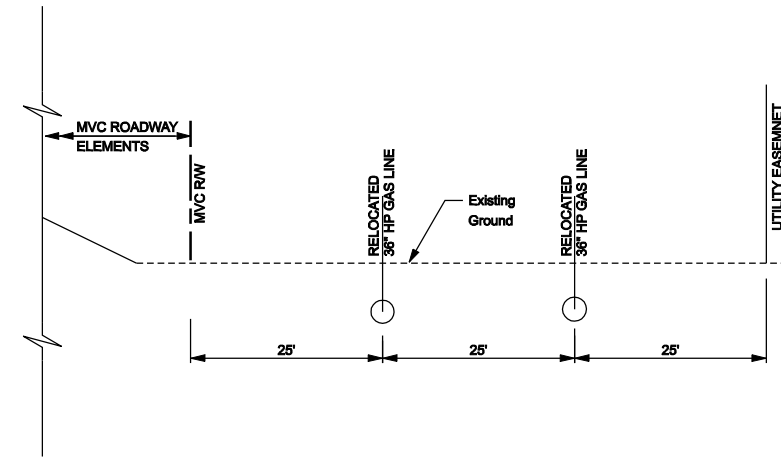
8/12/2008 J:\22887A-WTC\Sheet_Files\Final\ES\TypicalSectionsDetails\td-06.dwg

UTILITY TYPICAL SECTION NO. 1



**CAMP WILLIAMS
UTILITY RELOCATION TYPICAL SECTION**

UTILITY TYPICAL SECTION NO. 2



**11400 SOUTH INTERCHANGE
UTILITY RELOCATION
TYPICAL SECTION**

EOP
CENTERLINE
CUT LINE
FILL LINE
WETLANDS

LEGEND
ROW
DRAINAGE EASEMENT
UTILITY RELOCATION
TRANSIT EASEMENTS
CENTER RUNNING
MIXED TRAFFIC
EASEMENT

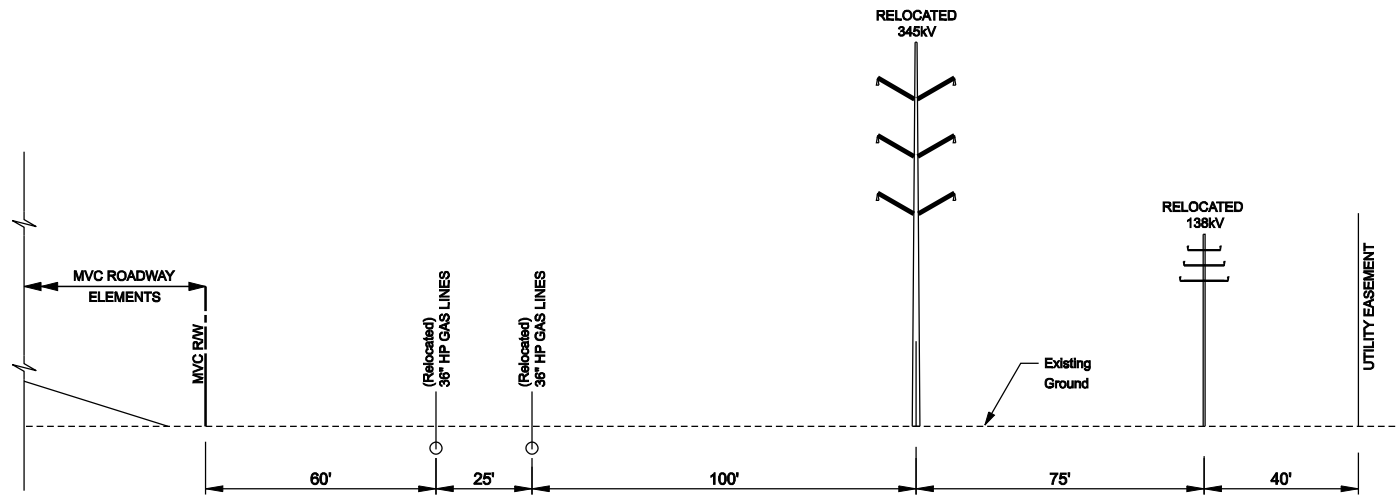


MOUNTAIN VIEW CORRIDOR

ALL ALTERNATIVES

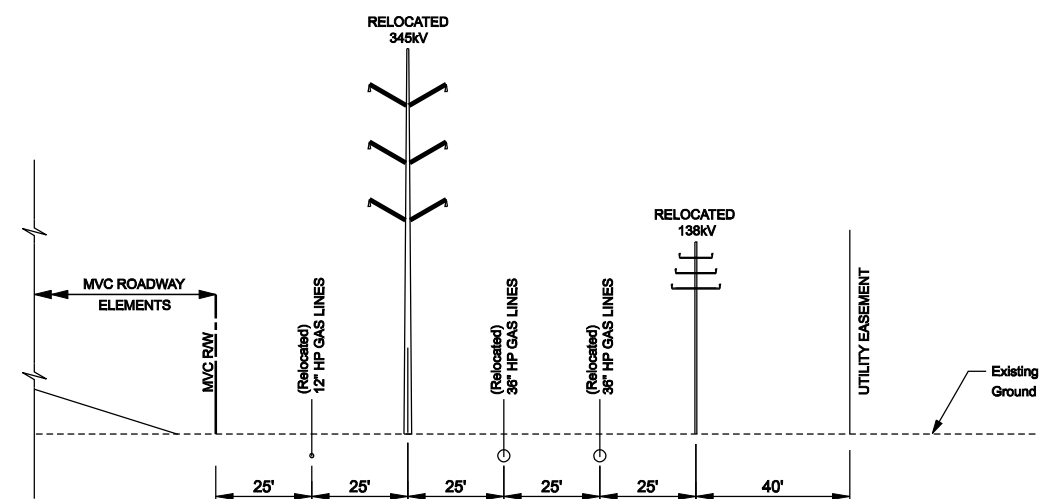
TYPICAL SECTIONS & DETAILS

UTILITY TYPICAL SECTION NO. 3



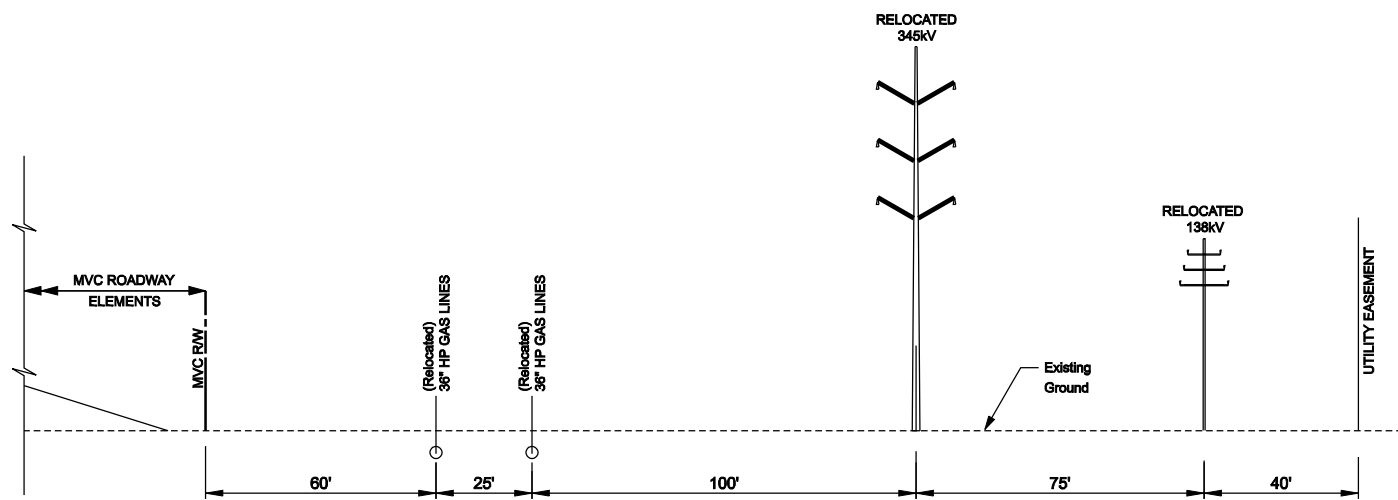
**11000 SOUTH UTILITY RELOCATION
TYPICAL SECTION**

UTILITY TYPICAL SECTION NO. 4



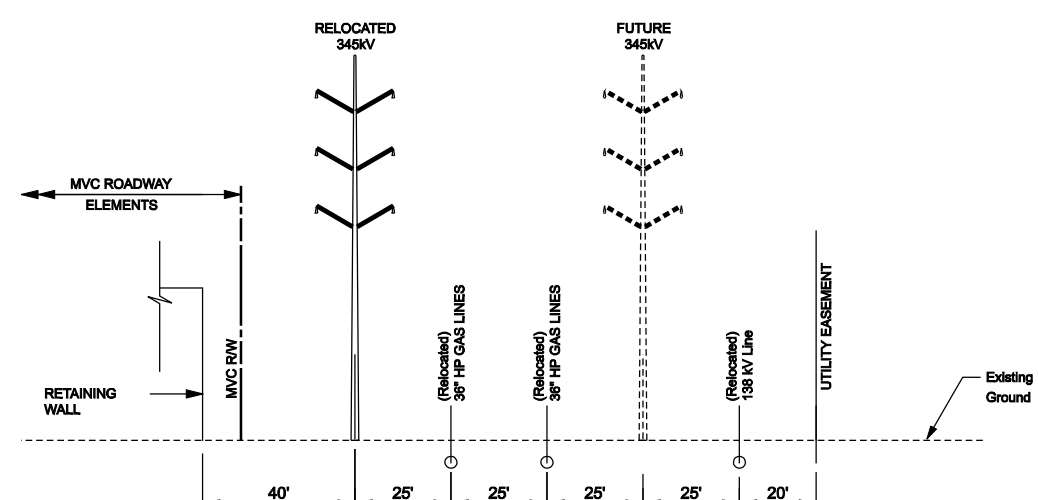
**9000 SOUTH UTILITY RELOCATION
TYPICAL SECTION**

UTILITY TYPICAL SECTION NO. 5



**8200 SOUTH UTILITY RELOCATION
TYPICAL SECTION**

UTILITY TYPICAL SECTION NO. 6



**4700 SOUTH TO 3800 SOUTH
UTILITY RELOCATION
TYPICAL SECTION**

LEGEND

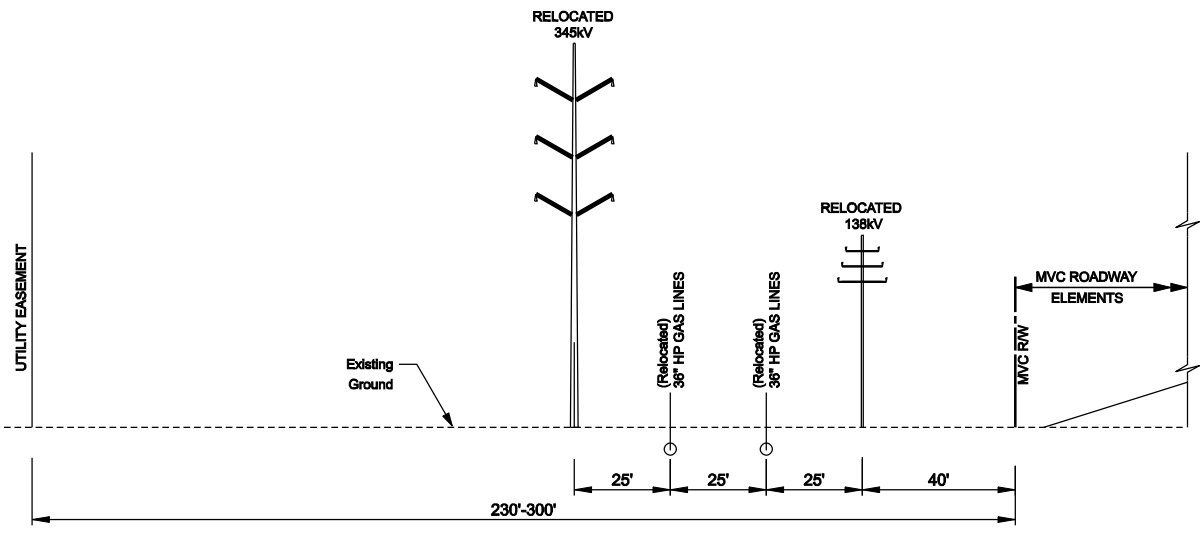
—	ROW
- - -	DRAINAGE EASEMENT
- · - · -	UTILITY RELOCATION EASEMENT
- - -	TRANSIT EASEMENTS
- · - · -	CENTER RUNNING
- - -	MIXED TRAFFIC
—	EOP
—	CENTERLINE
—	CUT LINE
- · - · -	FILL LINE
	WETLANDS



MOUNTAIN VIEW CORRIDOR
UTILITY FREEWAY TYPICAL SECTIONS
TYPICAL SECTIONS & DETAILS

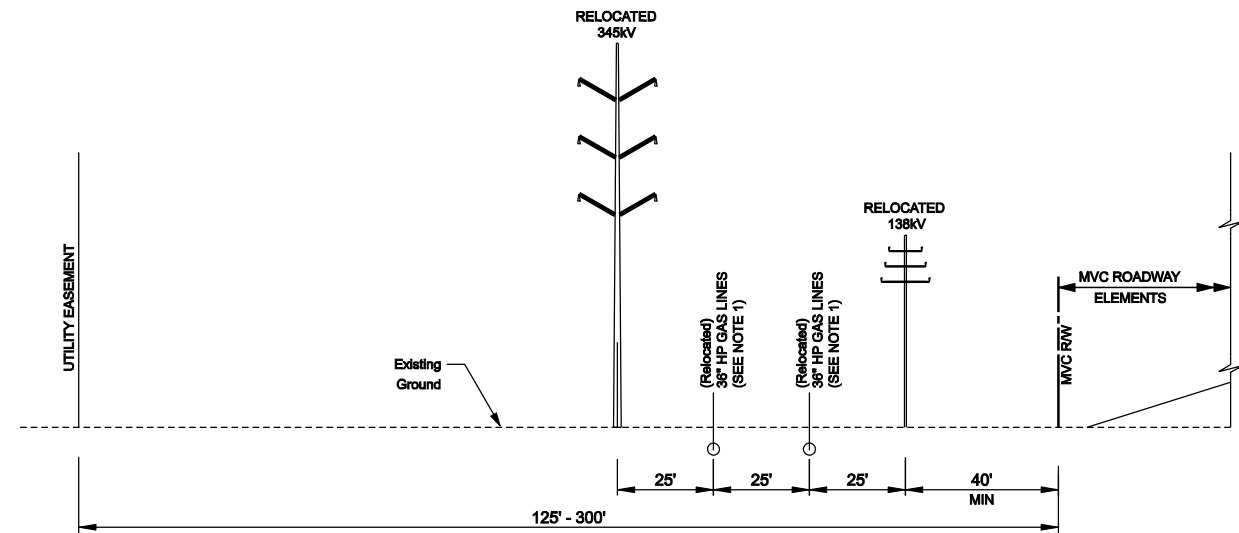
8/12/2008 J:\22887A-MVC_Sheet_Piles\Final_EIS_TypicalSectionsDetails\td-08.dwg

UTILITY TYPICAL SECTION NO. 7



**3800 SOUTH TO SR-201
UTILITY RELOCATION
TYPICAL SECTION**

UTILITY TYPICAL SECTION NO. 8



**CALIFORNIA AVE TO UPRR
UTILITY RELOCATION
TYPICAL SECTION**

EOP
CENTERLINE
CUT LINE
FILL LINE
WETLANDS

LEGEND
ROW
DRAINAGE EASEMENT
UTILITY RELOCATION EASEMENT
TRANSIT EASEMENTS
CENTER RUNNING
MIXED TRAFFIC

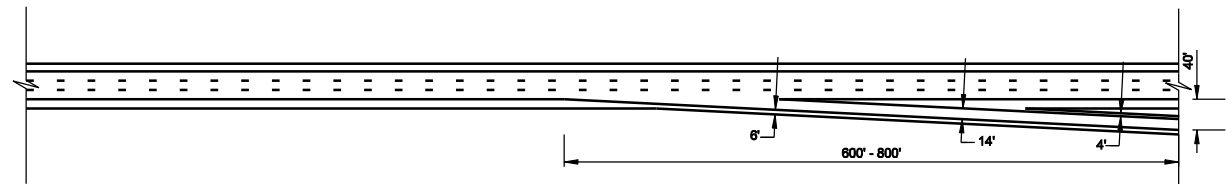


MOUNTAIN VIEW CORRIDOR
UTILITY FREEWAY TYPICAL SECTIONS
TYPICAL SECTIONS & DETAILS

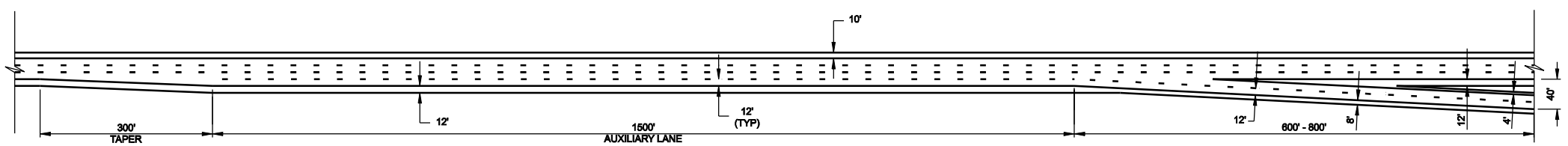
NOTES:
1. SEE PLAN SHEETS FOR GAS LINE RELOCATION LOCATIONS

8/12/2008 J:\Z2687A-WTC\Sheet_Files\Final\ES\TypicalSections\Drawn\td-09.dgn

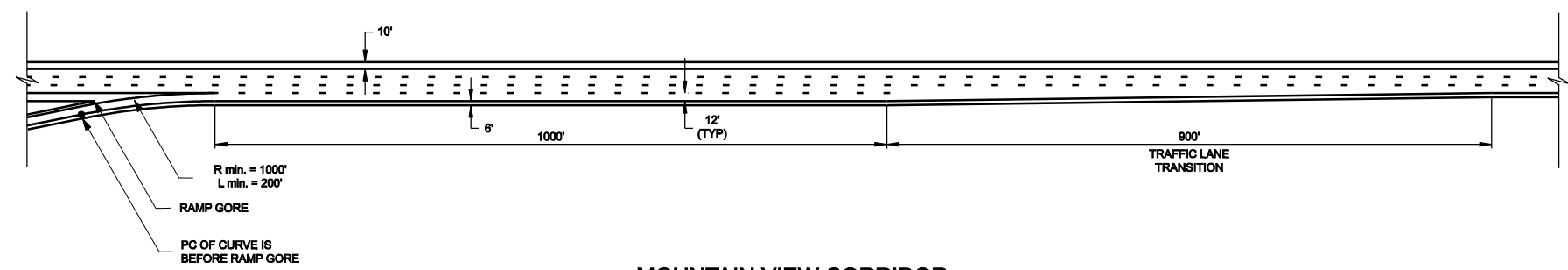
FREEWAY EXIT AND ENTRANCE RAMP DETAILS



**MOUNTAIN VIEW CORRIDOR
SINGLE LANE EXIT RAMP**



**MOUNTAIN VIEW CORRIDOR
TWO LANE EXIT RAMP**



**MOUNTAIN VIEW CORRIDOR
SINGLE LANE ENTRANCE RAMP**

EOP
 CENTERLINE
 CUT LINE
 FILL LINE
 WETLANDS

LEGEND
 ROW
 DRAINAGE EASEMENT
 UTILITY RELOCATION
 TRANSIT EASEMENTS
 CENTER RUNNING
 MIXED TRAFFIC
 EASEMENT
 EASEMENT



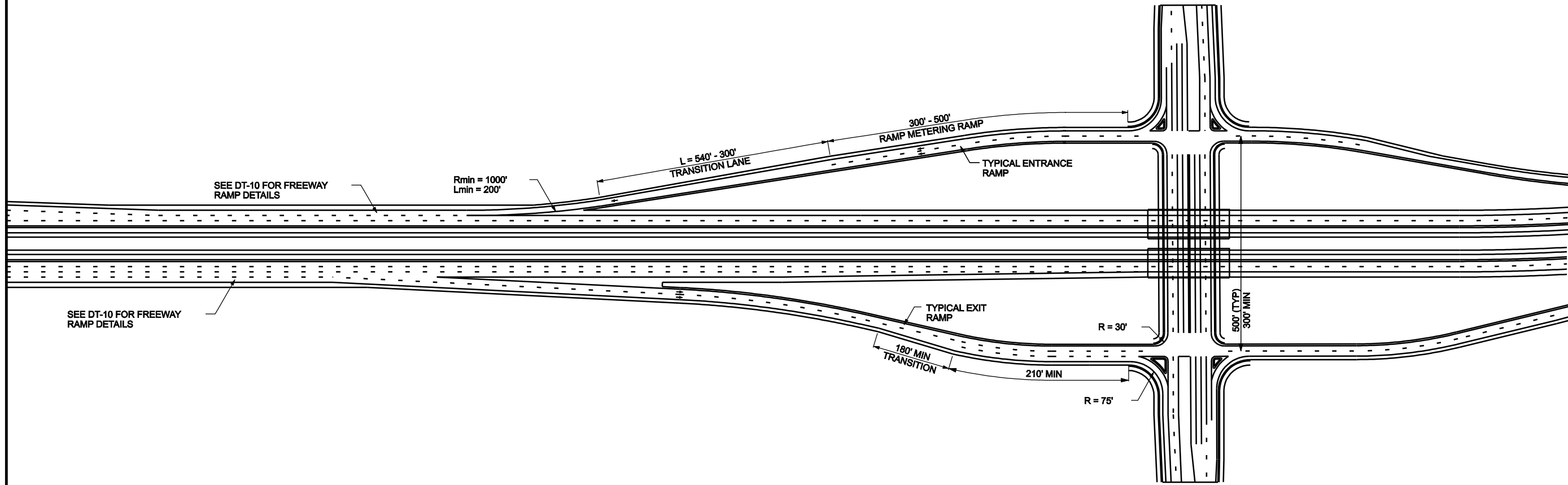
MOUNTAIN VIEW CORRIDOR

ALL ALTERNATIVES

TYPICAL SECTIONS & DETAILS

8/12/2008 J:\Z2887A-WTC\Sheet_Files\Final\ES\TypicalSectionsDetails\10-Off_ and On-ramps.dgn

INTERCHANGE RAMP DETAILS



EOP
 CENTERLINE
 CUT LINE
 FILL LINE
 WETLANDS

ROW
 DRAINAGE EASEMENT
 UTILITY RELOCATION EASEMENT
 TRANSIT EASEMENTS
 CENTER RUNNING
 MIXED TRAFFIC

LEGEND

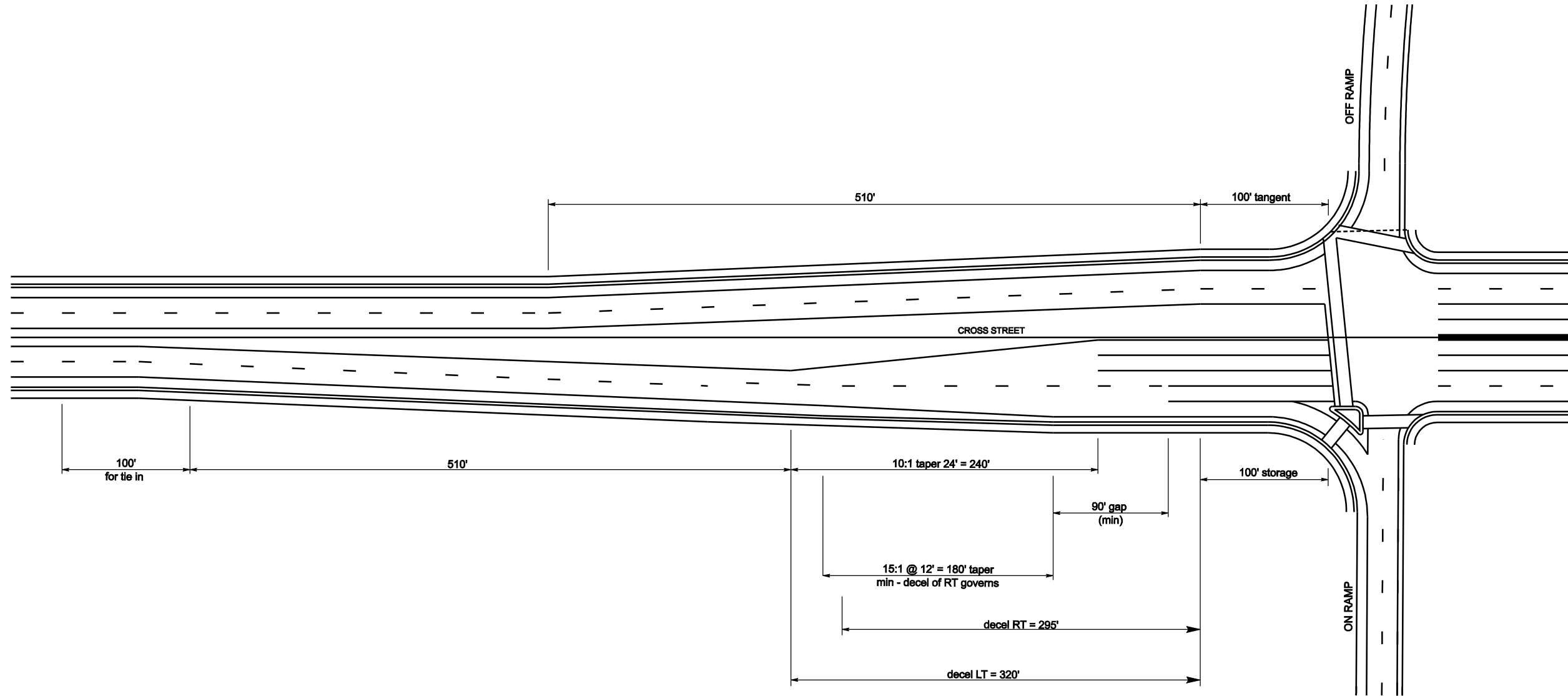


MOUNTAIN VIEW CORRIDOR

ALL ALTERNATIVES

TYPICAL SECTIONS & DETAILS

INTERCHANGE CROSS STREET DETAILS



EOP
 CENTERLINE
 CUT LINE
 FILL LINE
 WETLANDS

ROW
 DRAINAGE EASEMENT
 UTILITY RELOCATION EASEMENT
 TRANSIT EASEMENTS
 CENTER RUNNING
 MIXED TRAFFIC

LEGEND



MOUNTAIN VIEW CORRIDOR

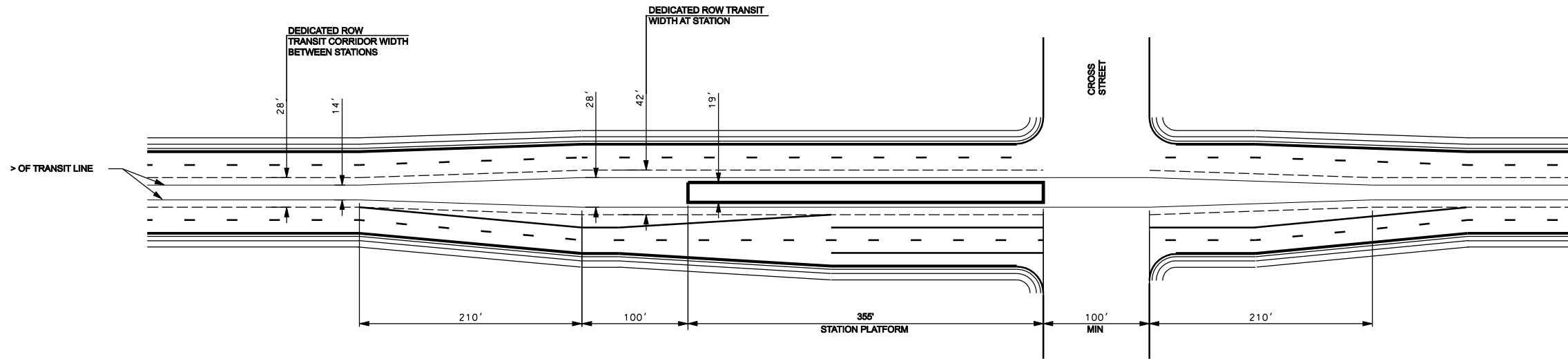
ALL ALTERNATIVES

TYPICAL SECTIONS AND DETAILS

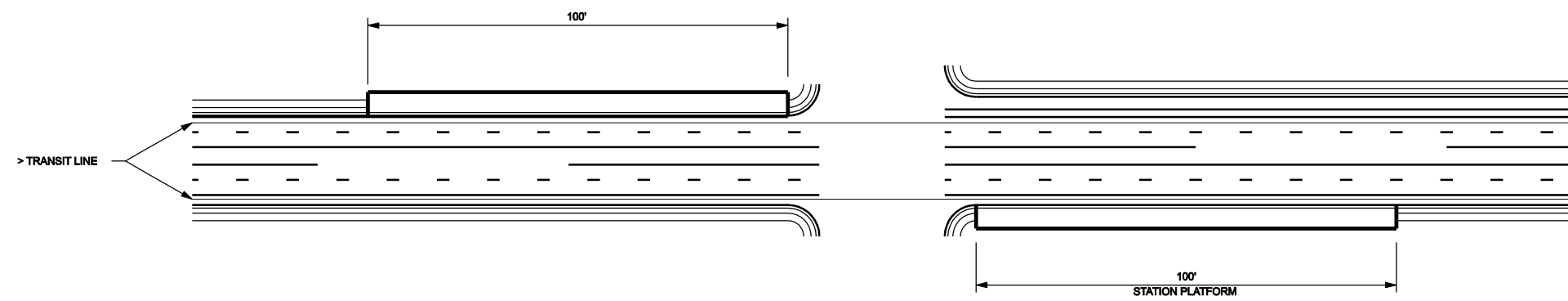
NOTES:
 1. 40 MPH DESIGN SPEED USED FOR CROSS STREET

8/12/2008 U:\Z2687A-WTC\Sheet_Files\Final\ES\TypicalSectionsDetails\td-12.dgn

8/12/2008 J:\Z2687A-WTC\Sheet_Files\TPO\ES\TypicalSectionsDetails\td-13.dgn



**MOUNTAIN VIEW CORRIDOR
DEDICATED ROW TRANSIT ALTERNATIVE
STATION PLAN VIEW**
TYPICAL PLAN VIEW SHOWN AT TRANSIT STATION
AND AT AN INTERSECTION

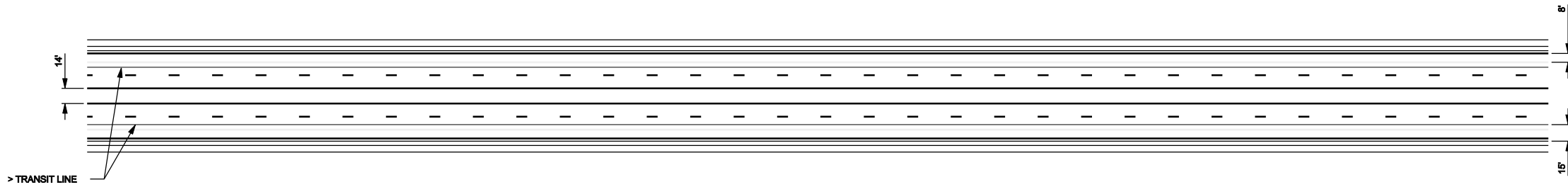


**MOUNTAIN VIEW CORRIDOR
ARTERIAL WITH SIDE RUNNING TRANSIT
MIXED TRAFFIC TRANSIT ALTERNATIVE
STATION PLAN VIEW**
TYPICAL PLAN VIEW SHOWN AT TRANSIT STATION
AND AT AN INTERSECTION

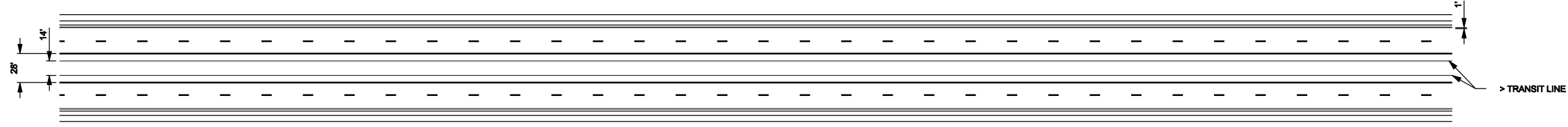
- LEGEND**
- ROW
 - - - DRAINAGE EASEMENT
 - . - . UTILITY RELOCATION EASEMENT
 - - - TRANSIT EASEMENTS
 - - - CENTER RUNNING
 - - - MIXED TRAFFIC
 - EOP
 - CENTERLINE
 - CUT LINE
 - - - FILL LINE
 - ||||| WETLANDS



**MOUNTAIN VIEW CORRIDOR
TRANSIT ALTERNATIVES
TYPICAL SECTIONS & DETAILS**



**MOUNTAIN VIEW CORRIDOR
MIXED TRAFFIC ALTERNATIVE
NON-STATION PLAN VIEW**



**MOUNTAIN VIEW CORRIDOR
ALTERNATIVE NON-STATION
DEDICATED ROW PLAN VIEW**



**MOUNTAIN VIEW CORRIDOR
TRANSIT ALTERNATIVES
TYPICAL SECTIONS & DETAILS**

LEGEND

—	ROW	—	DRAINAGE EASEMENT
- - -	UTILITY RELOCATION	- - -	EASEMENT
- · - · -	TRANSIT EASEMENTS	- · - · -	CENTER RUNNING
- · - · -	MIXED TRAFFIC	- · - · -	

—	EOP	—	CENTERLINE
—	CUT LINE	—	FILL LINE
- · - · -	WETLANDS		