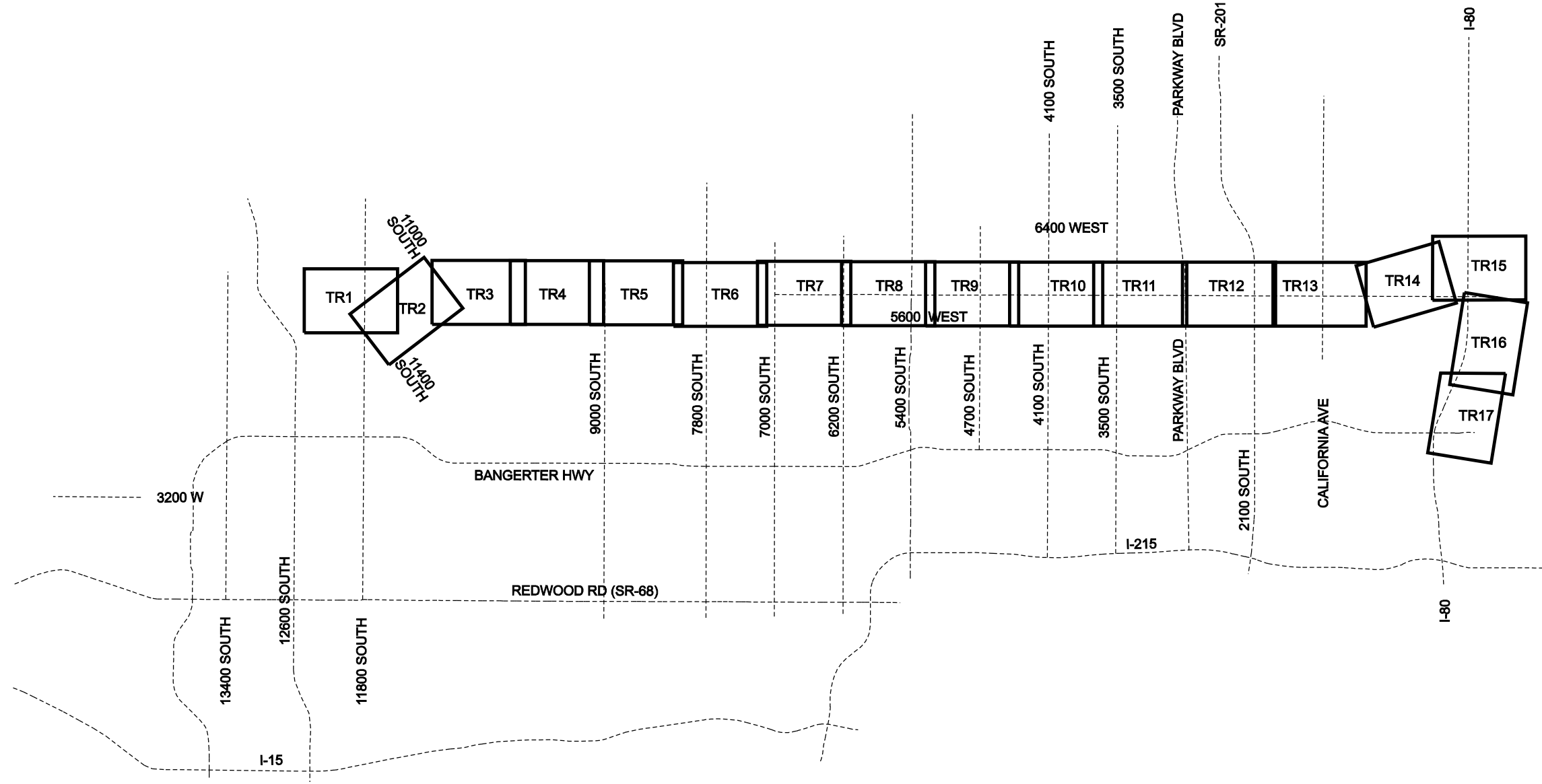






# DEDICATED ROW TRANSIT ALTERNATIVE

## CROSS REFERENCE SHEET



**LEGEND**

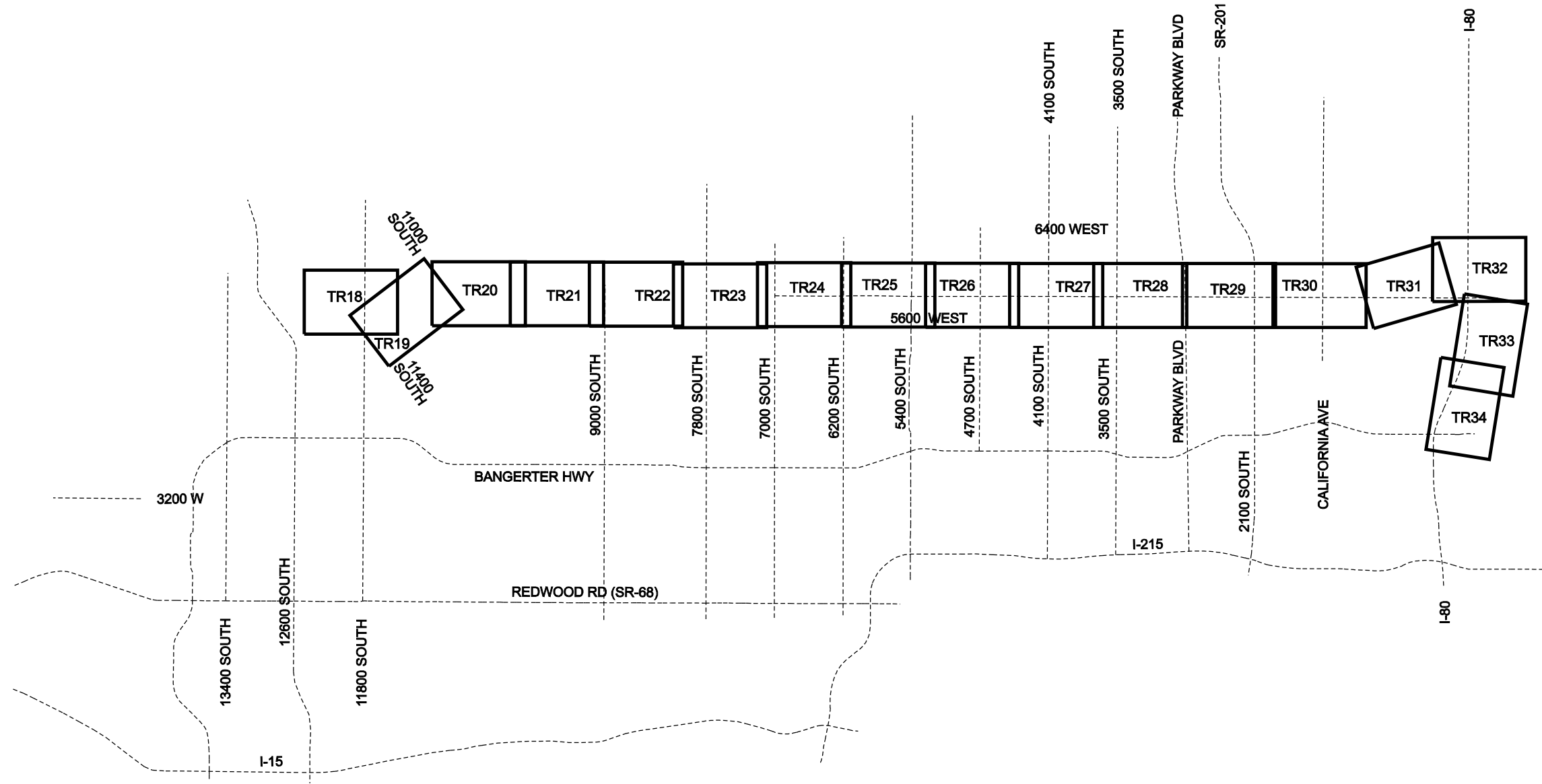

-  TRANSIT STATION
-  PARK-N-RIDE LOT
-  TRANSIT CORRIDOR TO BE BUILT BY OTHERS
-  ROW



**MOUNTAIN VIEW CORRIDOR  
DEDICATED ROW TRANSIT  
ALTERNATIVE  
KEYMAP**

# MIXED TRAFFIC TRANSIT ALTERNATIVE

## CROSS REFERENCE SHEET



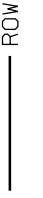
### LEGEND



TRANSIT STATION



PARK-N-RIDE LOT



ROW



TRANSIT CORRIDOR  
TO BE BUILT BY  
OTHERS

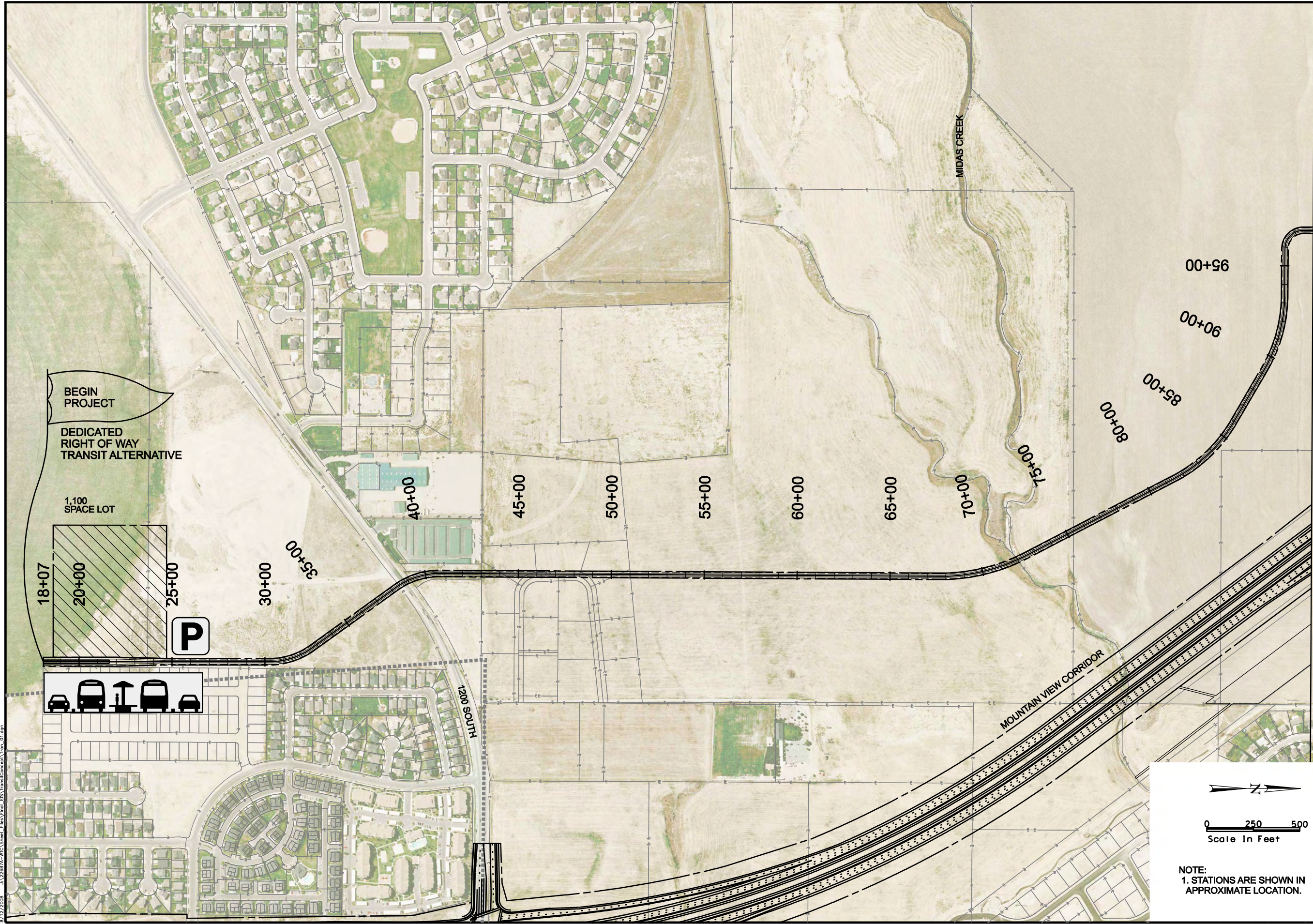


MOUNTAIN VIEW CORRIDOR

MIXED TRAFFIC TRANSIT  
ALTERNATIVE

KEYMAP

8/12/2008 U:\226874-MVC\_Sheet\_Files\Final\_EIS\_TransitConcept\Tran\_01.dgn



BEGIN PROJECT

DEDICATED RIGHT OF WAY TRANSIT ALTERNATIVE

1,100 SPACE LOT

P

18+07  
20+00  
25+00

30+00  
35+00

40+00

45+00

50+00

55+00

60+00

65+00

70+00

75+00

80+00

85+00

90+00


95+00

MATCH LINE STA. 98+00  
SEE SHEET TR2

MIDAS CREEK

12000 SOUTH

MOUNTAIN VIEW CORRIDOR



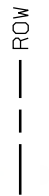
NOTE:  
1. STATIONS ARE SHOWN IN APPROXIMATE LOCATION.

LEGEND



TRANSIT STATION

PARK-N-RIDE LOT



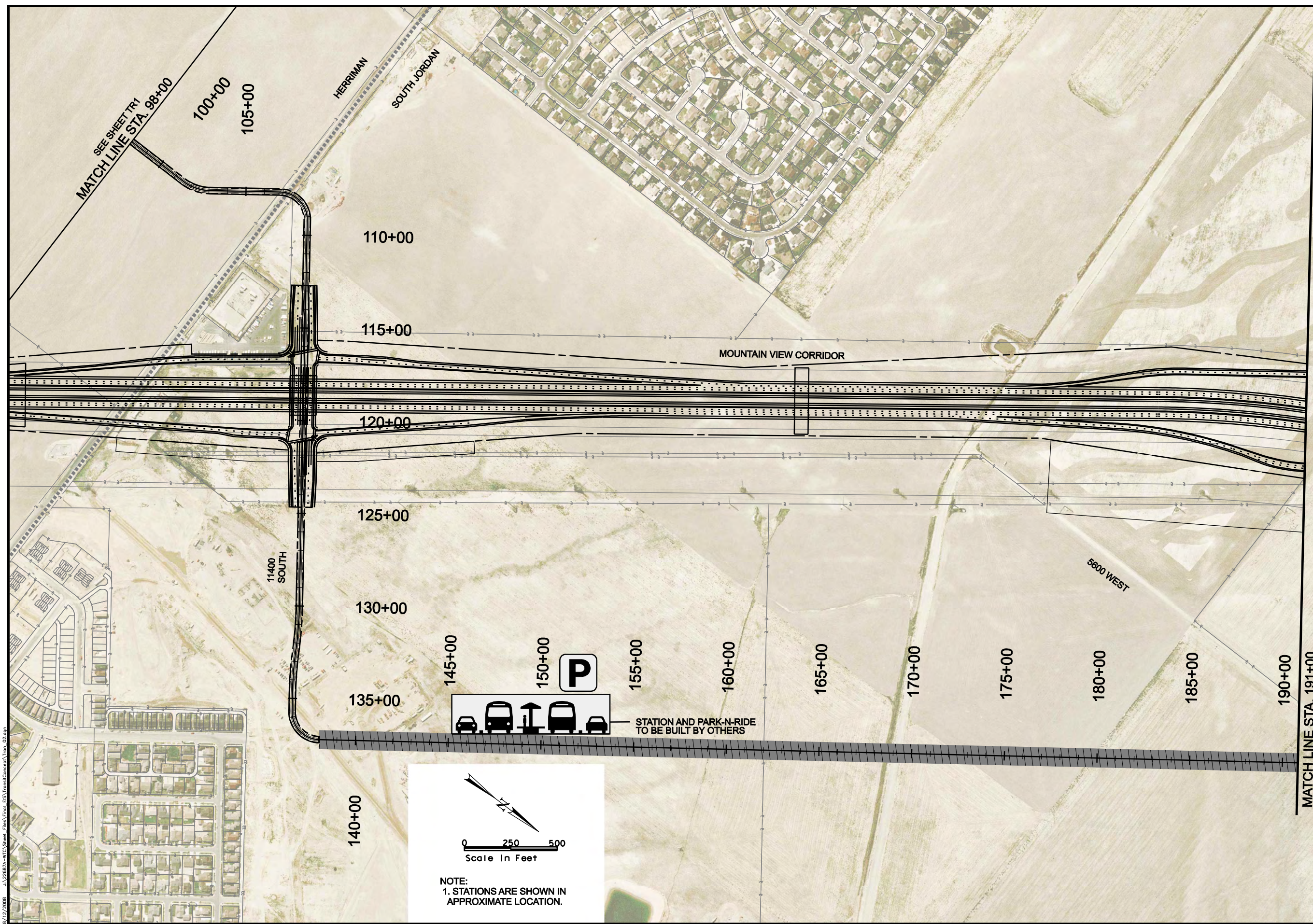
ROW



MOUNTAIN VIEW CORRIDOR

DEDICATED ROW TRANSIT ALTERNATIVE

TRANSIT CONCEPT



SEE SHEET TR1  
MATCH LINE STA. 98+00

100+00  
105+00

HERRIMAN  
SOUTH JORDAN

110+00

115+00

MOUNTAIN VIEW CORRIDOR

120+00

125+00

11400  
SOUTH

130+00

5600 WEST

140+00

135+00

145+00

150+00

**P**

155+00

160+00

165+00

170+00

175+00

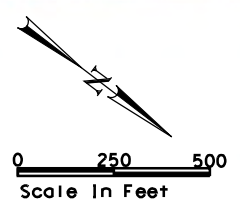
180+00

185+00

190+00



STATION AND PARK-N-RIDE  
TO BE BUILT BY OTHERS



NOTE:  
1. STATIONS ARE SHOWN IN  
APPROXIMATE LOCATION.

MATCH LINE STA. 191+00  
SEE SHEET TR3

LEGEND

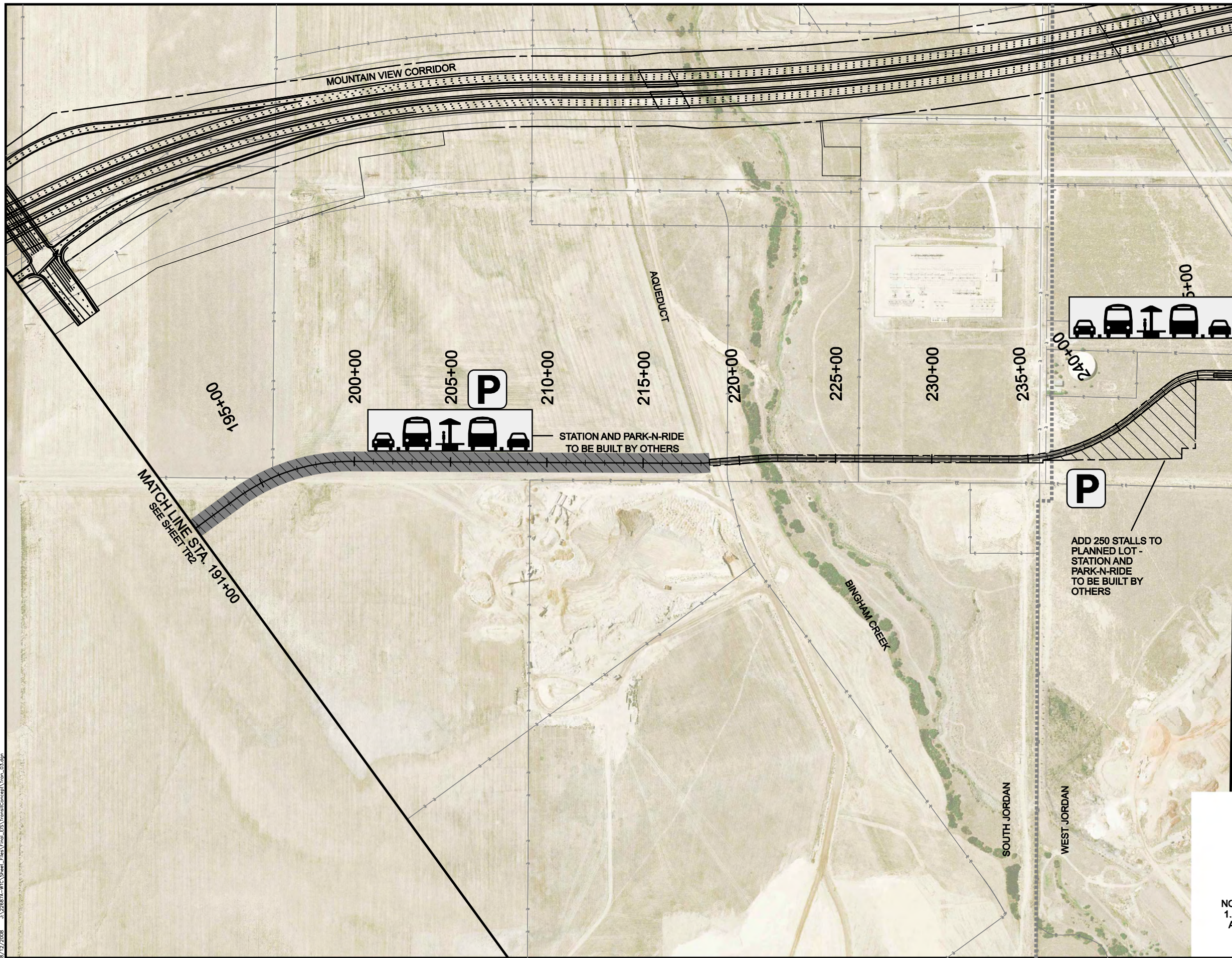
- TRANSIT STATION
- PARK-N-RIDE LOT
- TRANSIT CORRIDOR TO BE BUILT BY OTHERS
- ROW



MOUNTAIN VIEW CORRIDOR

DEDICATED ROW TRANSIT ALTERNATIVE

TRANSIT CONCEPT



MATCH LINE STA. 191+00  
SEE SHEET TR2

195+00  
200+00  
205+00  
210+00



STATION AND PARK-N-RIDE  
TO BE BUILT BY OTHERS


215+00  
220+00  
225+00  
230+00  
235+00



ADD 250 STALLS TO  
PLANNED LOT -  
STATION AND  
PARK-N-RIDE  
TO BE BUILT BY  
OTHERS



MATCH LINE STA. 247+00  
SEE SHEET TR4

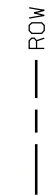


NOTE:  
1. STATIONS ARE SHOWN IN  
APPROXIMATE LOCATION.

LEGEND



TRANSIT CORRIDOR  
TO BE BUILT BY  
OTHERS



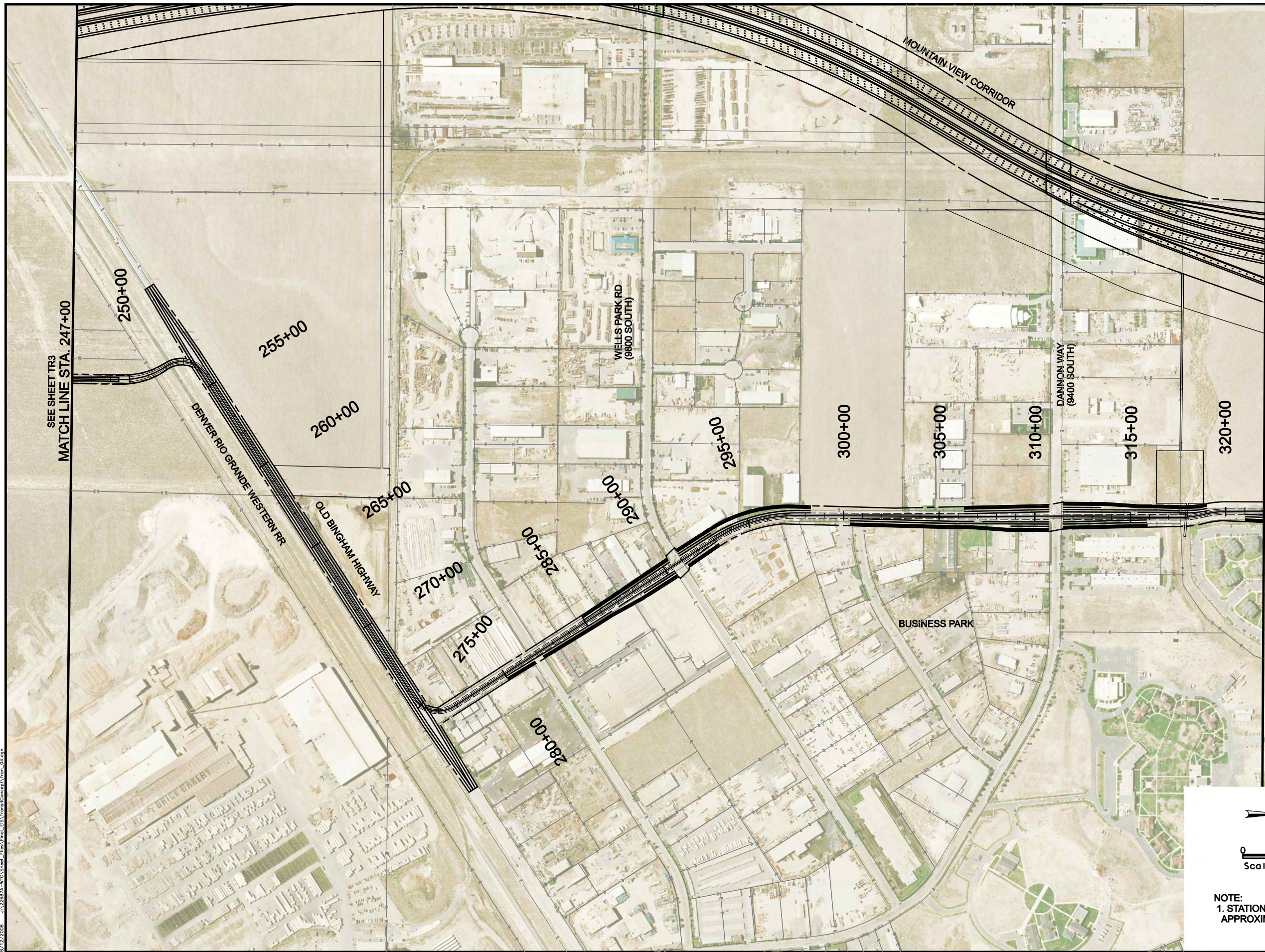
ROW

MOUNTAIN VIEW CORRIDOR

DEDICATED ROW TRANSIT  
ALTERNATIVE


TRANSIT CONCEPT





SEE SHEET TR3  
MATCH LINE STA. 247+00

MATCH LINE STA. 322+00  
SEE SHEET TR6



NOTE:  
1. STATIONS ARE SHOWN IN APPROXIMATE LOCATION.

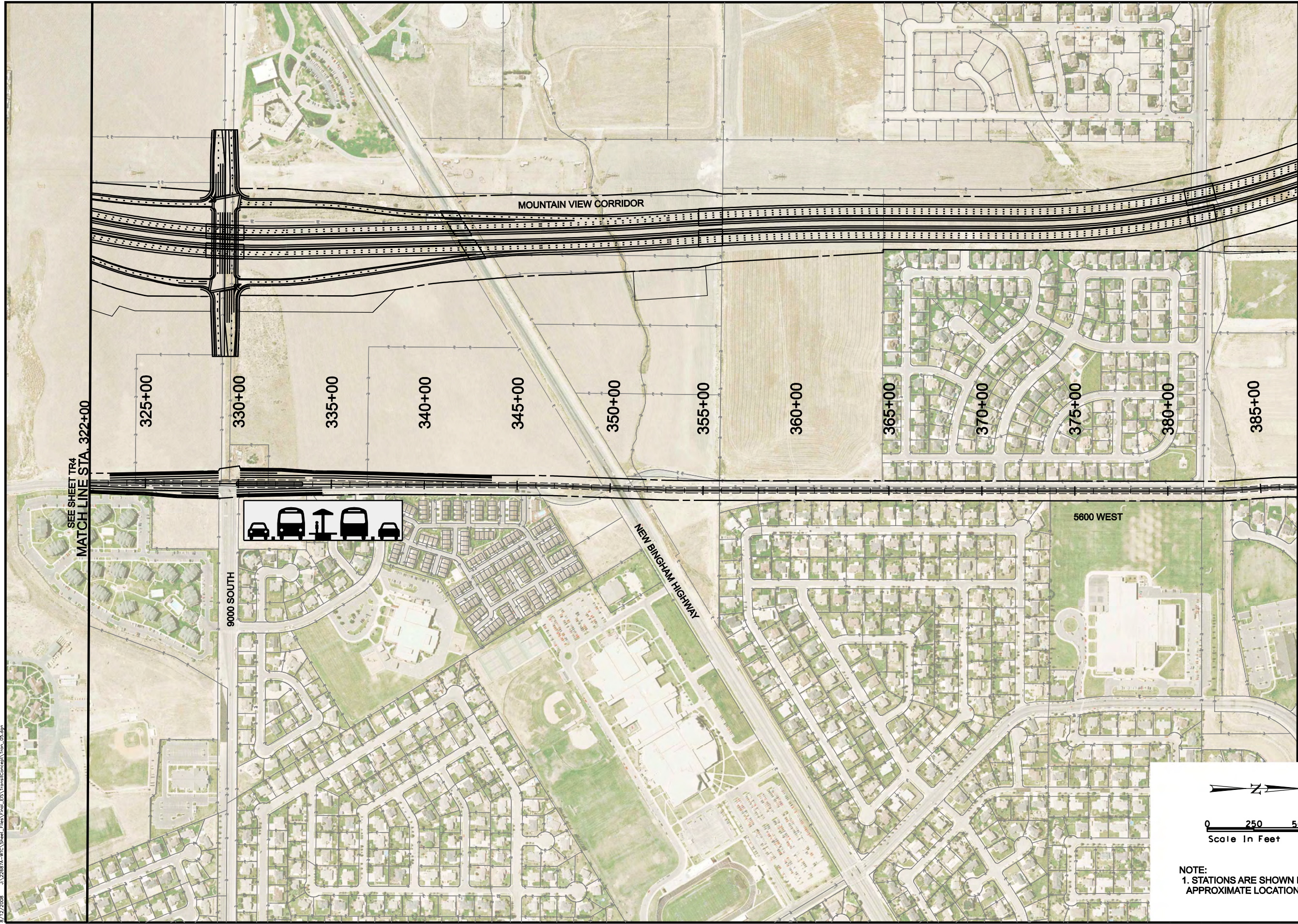
LEGEND



P PARK-N-RIDE LOT



**MOUNTAIN VIEW CORRIDOR**  
**DEDICATED ROW TRANSIT ALTERNATIVE**  
**TRANSIT CONCEPT**



SEE SHEET TR4  
MATCH LINE STA. 322+00

325+00

330+00

335+00

340+00

345+00

350+00

355+00

360+00

365+00

370+00

375+00

380+00

385+00

MOUNTAIN VIEW CORRIDOR

NEW BINGHAM HIGHWAY

5600 WEST

MATCH LINE STA. 387+00  
SEE SHEET TR6



LEGEND



MOUNTAIN VIEW CORRIDOR

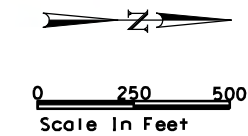
DEDICATED ROW TRANSIT ALTERNATIVE

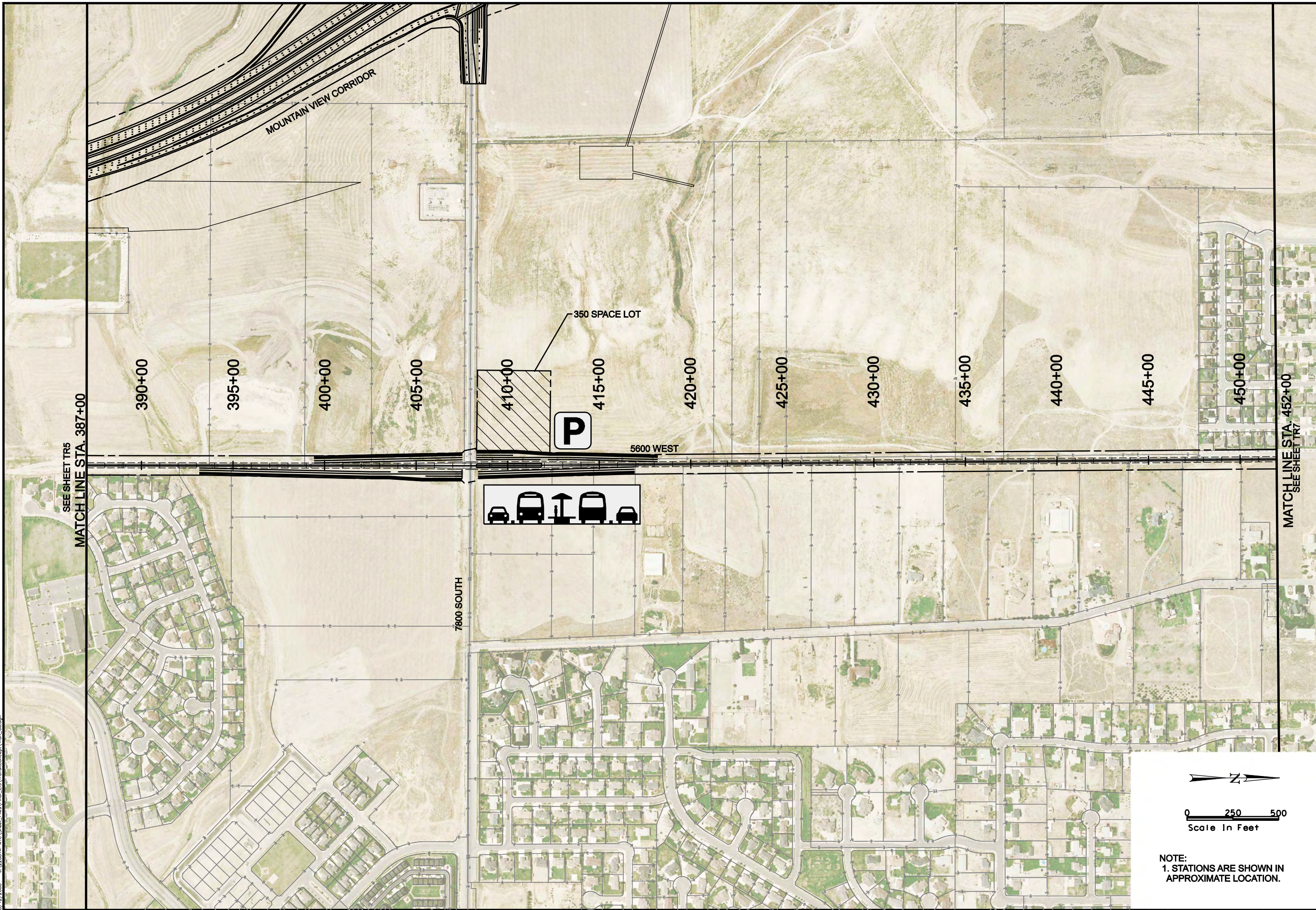
TRANSIT CONCEPT



P PARK-N-RIDE LOT


NOTE:  
1. STATIONS ARE SHOWN IN APPROXIMATE LOCATION.





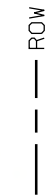
SEE SHEET TR5  
MATCH LINE STA. 387+00

MATCH LINE STA. 452+00  
SEE SHEET TR7



NOTE:  
1. STATIONS ARE SHOWN IN APPROXIMATE LOCATION.

LEGEND




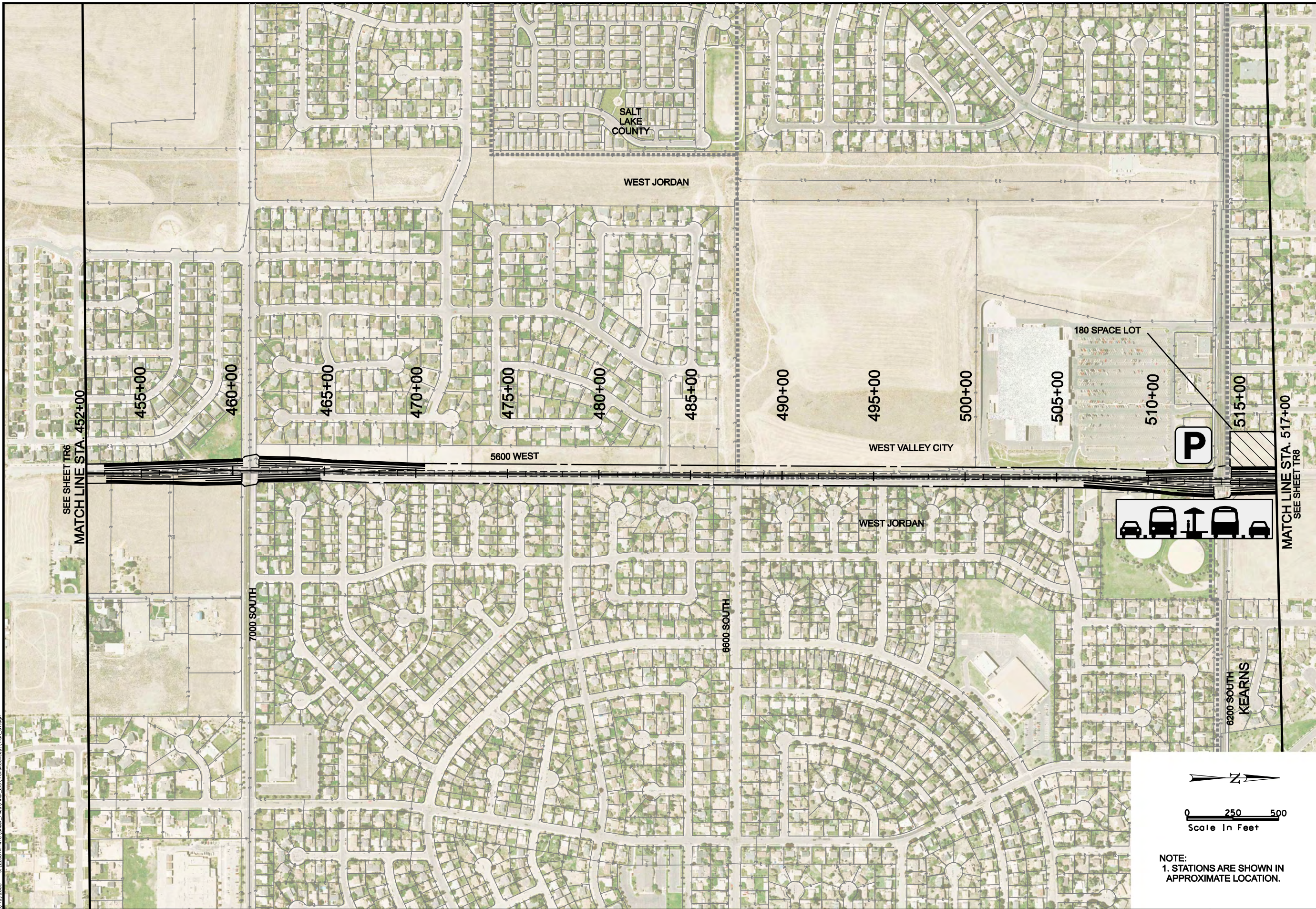
MOUNTAIN VIEW CORRIDOR

DEDICATED ROW TRANSIT ALTERNATIVE

TRANSIT CONCEPT





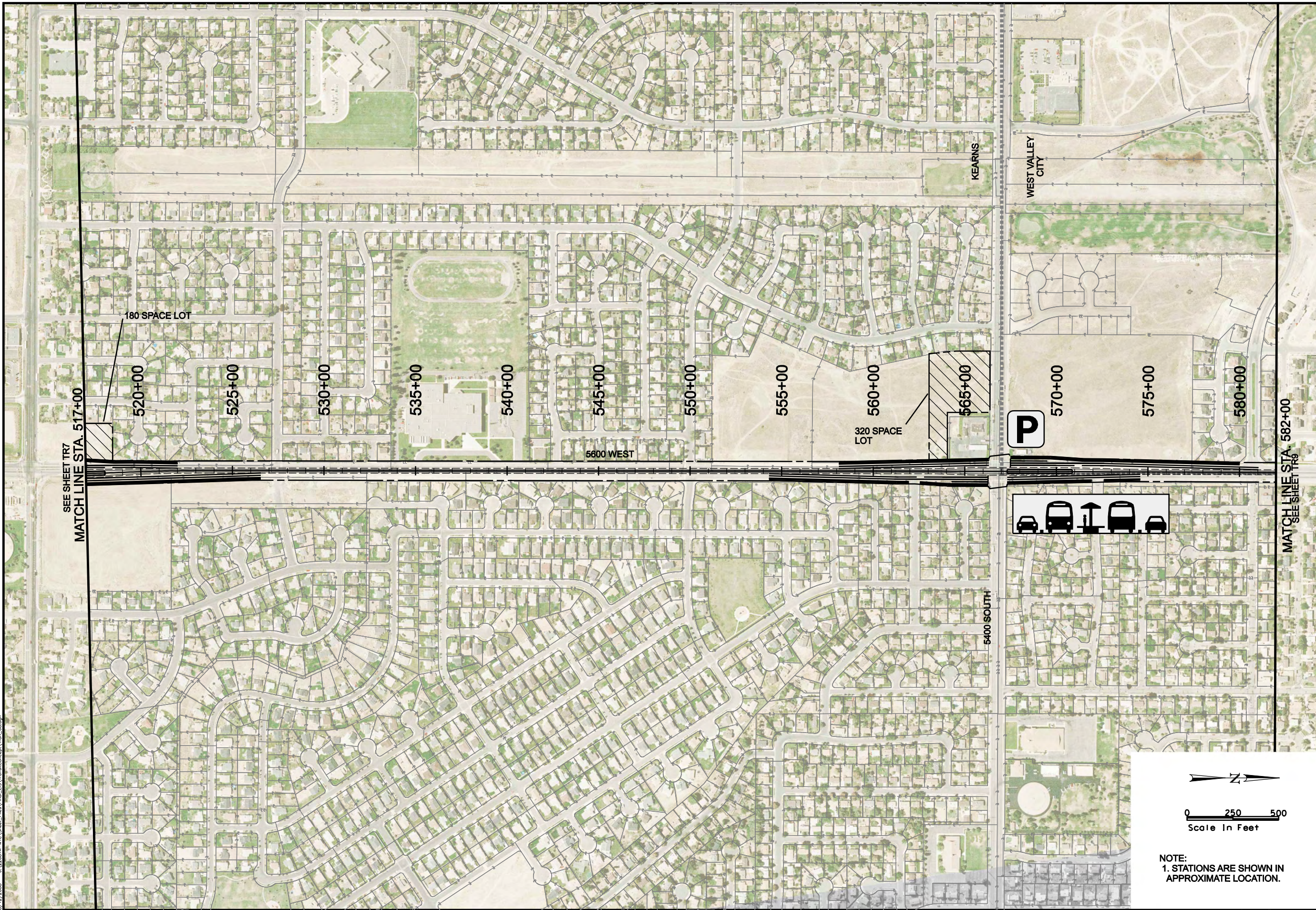


NOTE:  
1. STATIONS ARE SHOWN IN APPROXIMATE LOCATION.

LEGEND




**MOUNTAIN VIEW CORRIDOR**  
**DEDICATED ROW TRANSIT ALTERNATIVE**  
**TRANSIT CONCEPT**



SEE SHEET TR7  
MATCH LINE STA. 517+00

MATCH LINE STA. 582+00  
SEE SHEET TR6

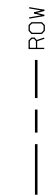


NOTE:  
1. STATIONS ARE SHOWN IN  
APPROXIMATE LOCATION.

LEGEND



P PARK-N-RIDE LOT

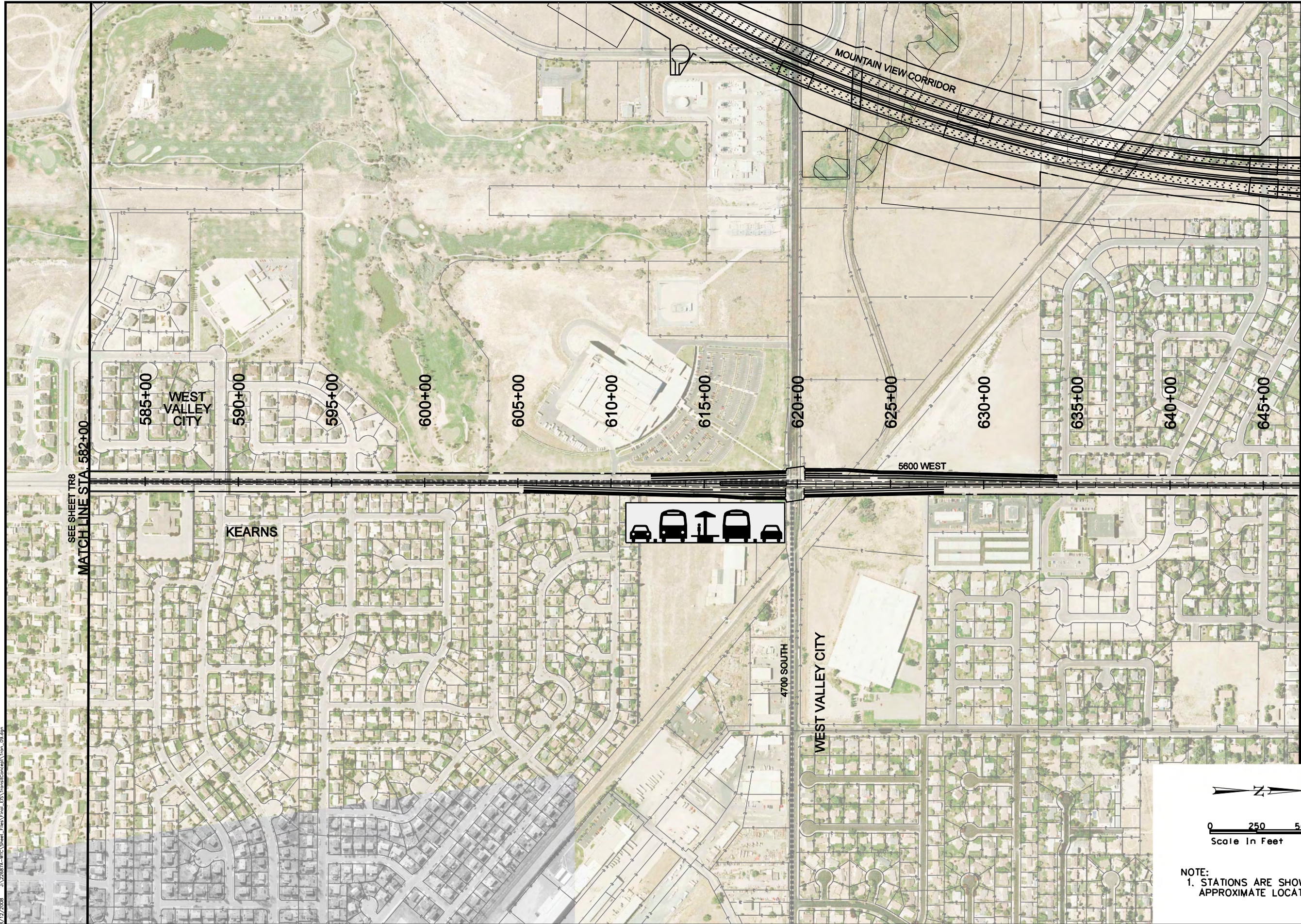


--- ROW

MOUNTAIN VIEW CORRIDOR

DEDICATED ROW TRANSIT ALTERNATIVE

TRANSIT CONCEPT



SEE SHEET TR8  
MATCH LINE STA. 582+00

MATCH LINE STA. 647+00  
SEE SHEET TR10

585+00

590+00

595+00

600+00

605+00

610+00

615+00

620+00

625+00

630+00

635+00

640+00

645+00

WEST VALLEY CITY


KEARNS

WEST VALLEY CITY

4700 SOUTH

5600 WEST

MOUNTAIN VIEW CORRIDOR

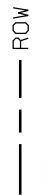


NOTE:  
1. STATIONS ARE SHOWN IN APPROXIMATE LOCATION.

LEGEND



P PARK-N-RIDE LOT



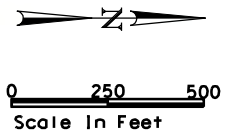
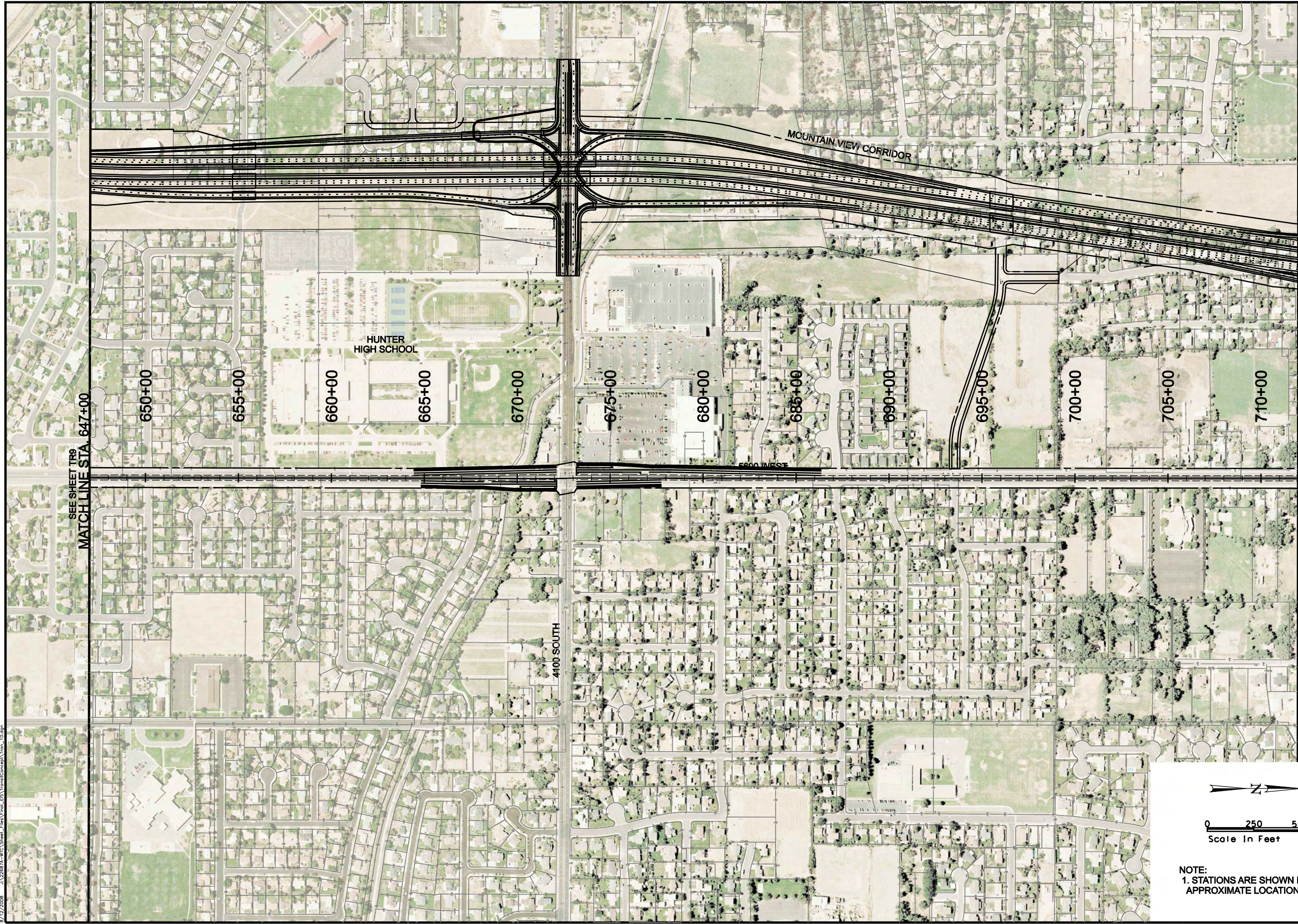
ROW

MOUNTAIN VIEW CORRIDOR

DEDICATED ROW TRANSIT ALTERNATIVE

TRANSIT CONCEPT





NOTE:  
1. STATIONS ARE SHOWN IN APPROXIMATE LOCATION.

MOUNTAIN VIEW CORRIDOR

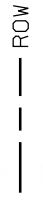
DEDICATED ROW TRANSIT ALTERNATIVE

TRANSIT CONCEPT

LEGEND

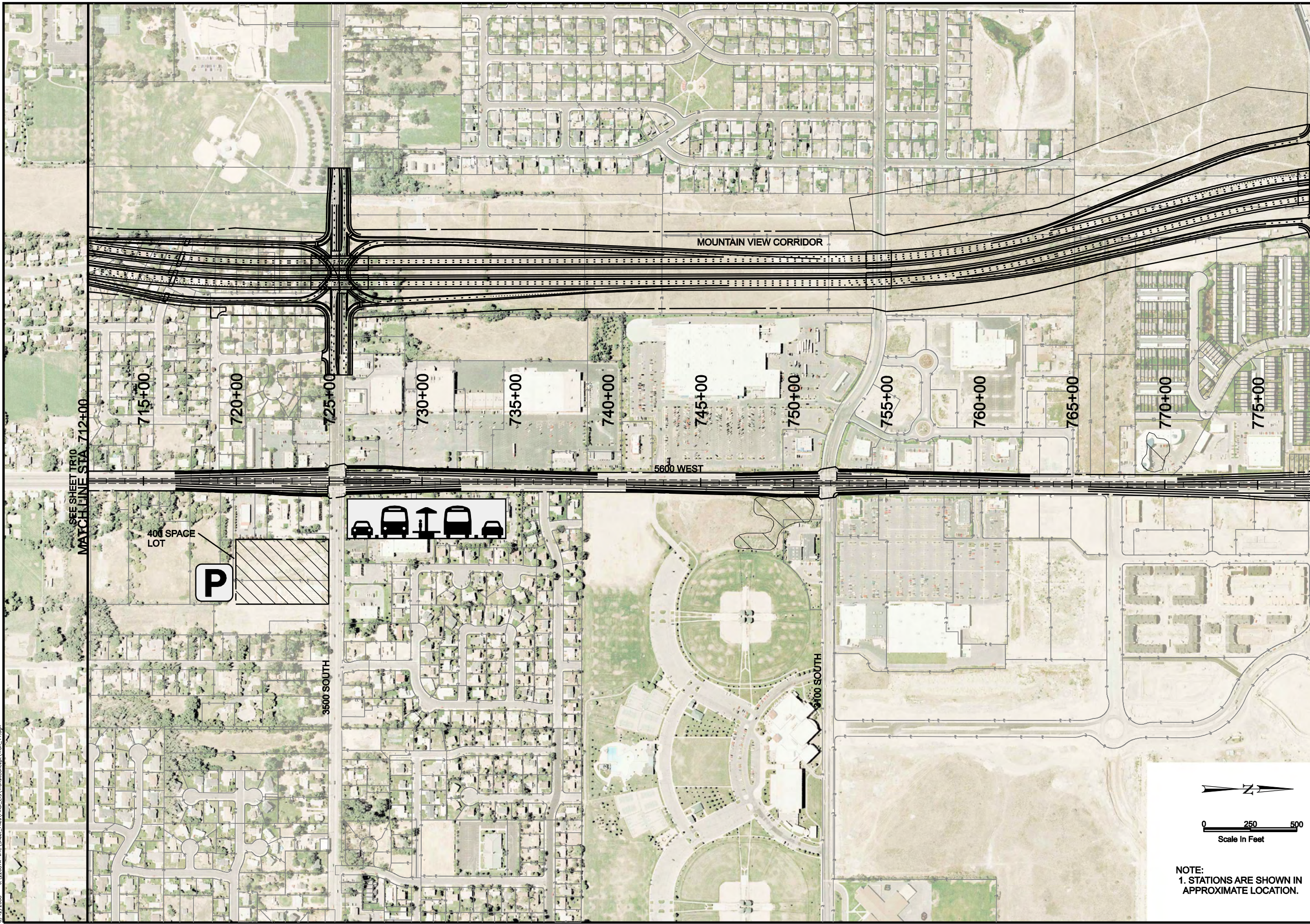


P PARK-N-RIDE LOT

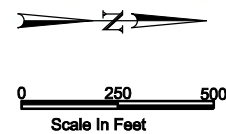


ROW





NOTE:  
1. STATIONS ARE SHOWN IN APPROXIMATE LOCATION.



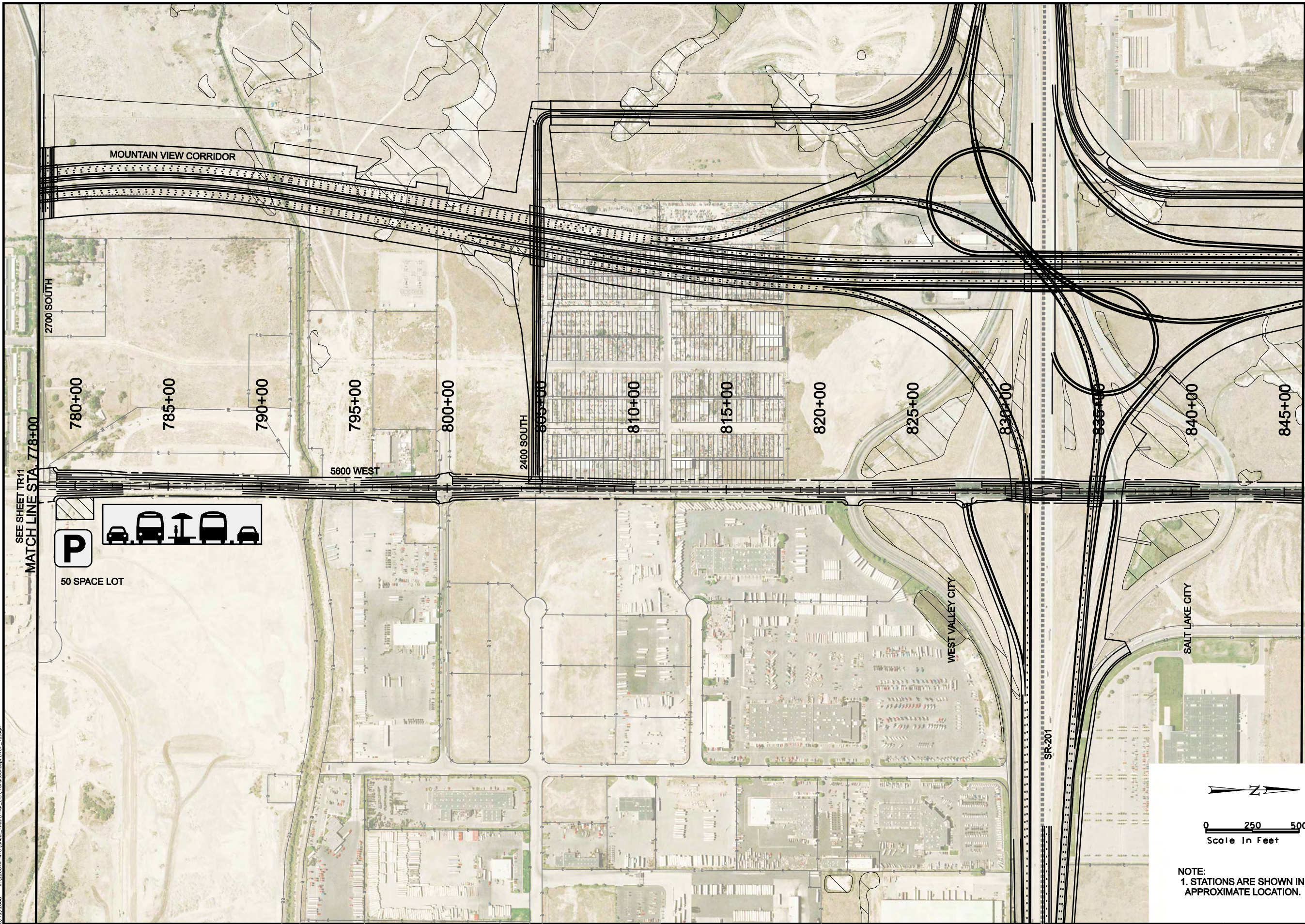
MATCH LINE STA. 778+00  
SEE SHEET TR12

SEE SHEET TR10  
MATCH LINE STA. 712+00

LEGEND



MOUNTAIN VIEW CORRIDOR  
DEDICATED ROW TRANSIT ALTERNATIVE  
TRANSIT CONCEPT



SEE SHEET TR11  
MATCH LINE STA. 778+00

780+00

785+00

790+00

795+00

800+00

805+00

810+00

815+00

820+00

825+00

830+00


835+00

840+00

845+00

MATCH LINE STA. 846+00  
SEE SHEET TR13

**P** 50 SPACE LOT



NOTE:  
1. STATIONS ARE SHOWN IN APPROXIMATE LOCATION.

MOUNTAIN VIEW CORRIDOR

DEDICATED ROW TRANSIT ALTERNATIVE

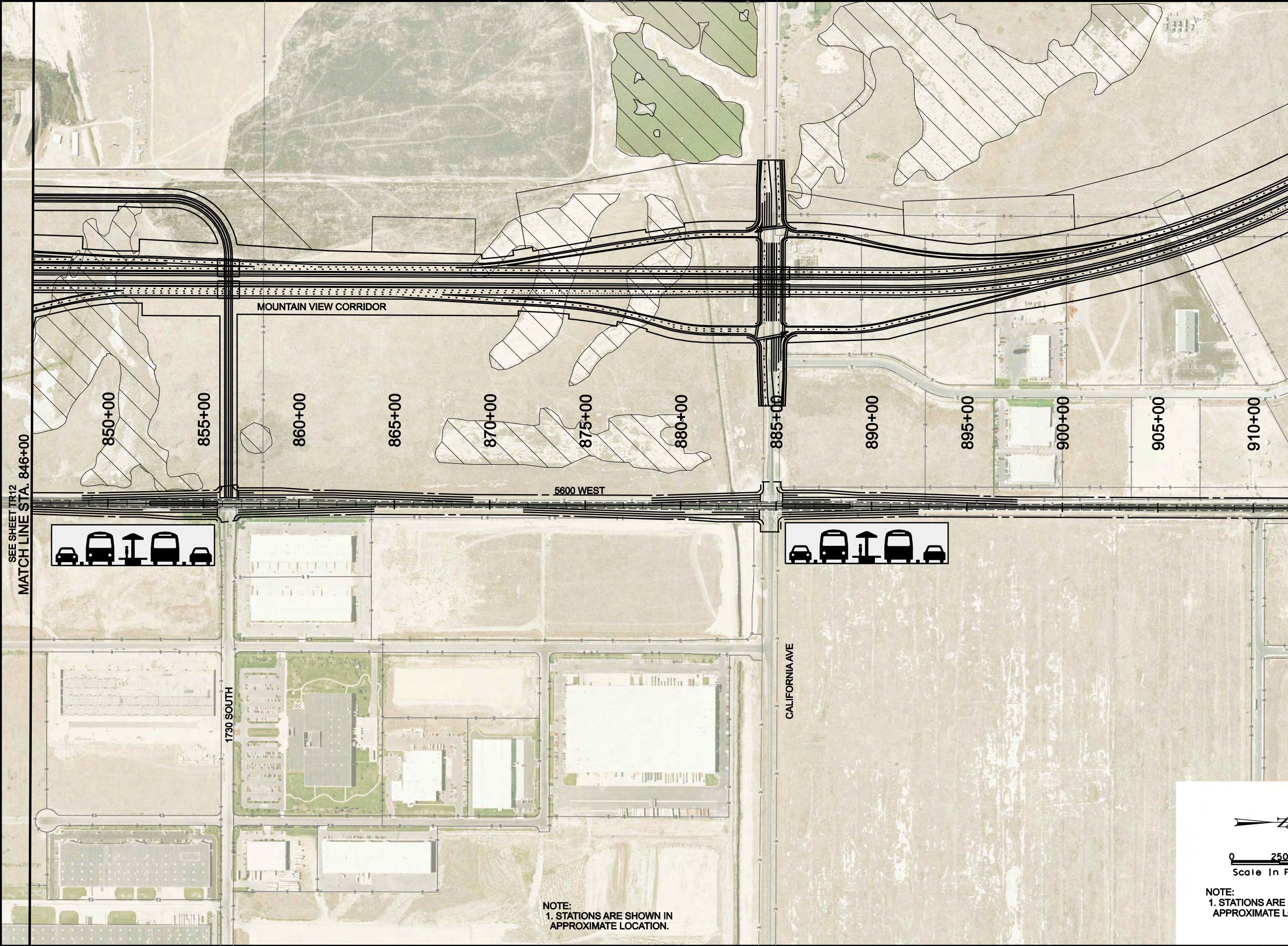
TRANSIT CONCEPT

LEGEND



**P** PARK-N-RIDE LOT

--- ROW



SEE SHEET TR12  
MATCH LINE STA. 846+00

MATCH LINE STA. 912+00  
SEE SHEET TR14

MOUNTAIN VIEW CORRIDOR

5600 WEST

CALIFORNIA AVE

1730 SOUTH

850+00

855+00

860+00

865+00

870+00

875+00

880+00

885+00

890+00

895+00

900+00

905+00

910+00

NOTE:  
1. STATIONS ARE SHOWN IN  
APPROXIMATE LOCATION.

Scale In Feet

0 250 500

NOTE:  
1. STATIONS ARE SHOWN IN  
APPROXIMATE LOCATION.

LEGEND

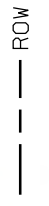


MOUNTAIN VIEW  
CORRIDOR  
ENVIRONMENTAL  
IMPACT STATEMENT

MOUNTAIN VIEW CORRIDOR  
DEDICATED ROW TRANSIT  
ALTERNATIVE



PARK-N-RIDE LOT



ROW

TRANSIT CONCEPT



MATCH LINE STA. 967+00  
SEE SHEET TR15

SEE SHEET TR13  
MATCH LINE STA. 912+00

MOUNTAIN VIEW CORRIDOR

5800 WEST

UPRR

700S

915+00

920+00

925+00

930+00

935+00

940+00

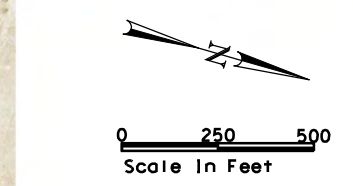
945+00

950+00

955+00

960+00

965+00

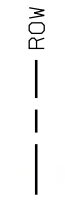


NOTE:  
1. STATIONS ARE SHOWN IN APPROXIMATE LOCATION.

LEGEND



P PARK-N-RIDE LOT



--- ROW

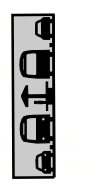
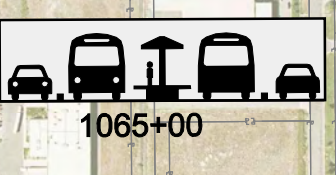
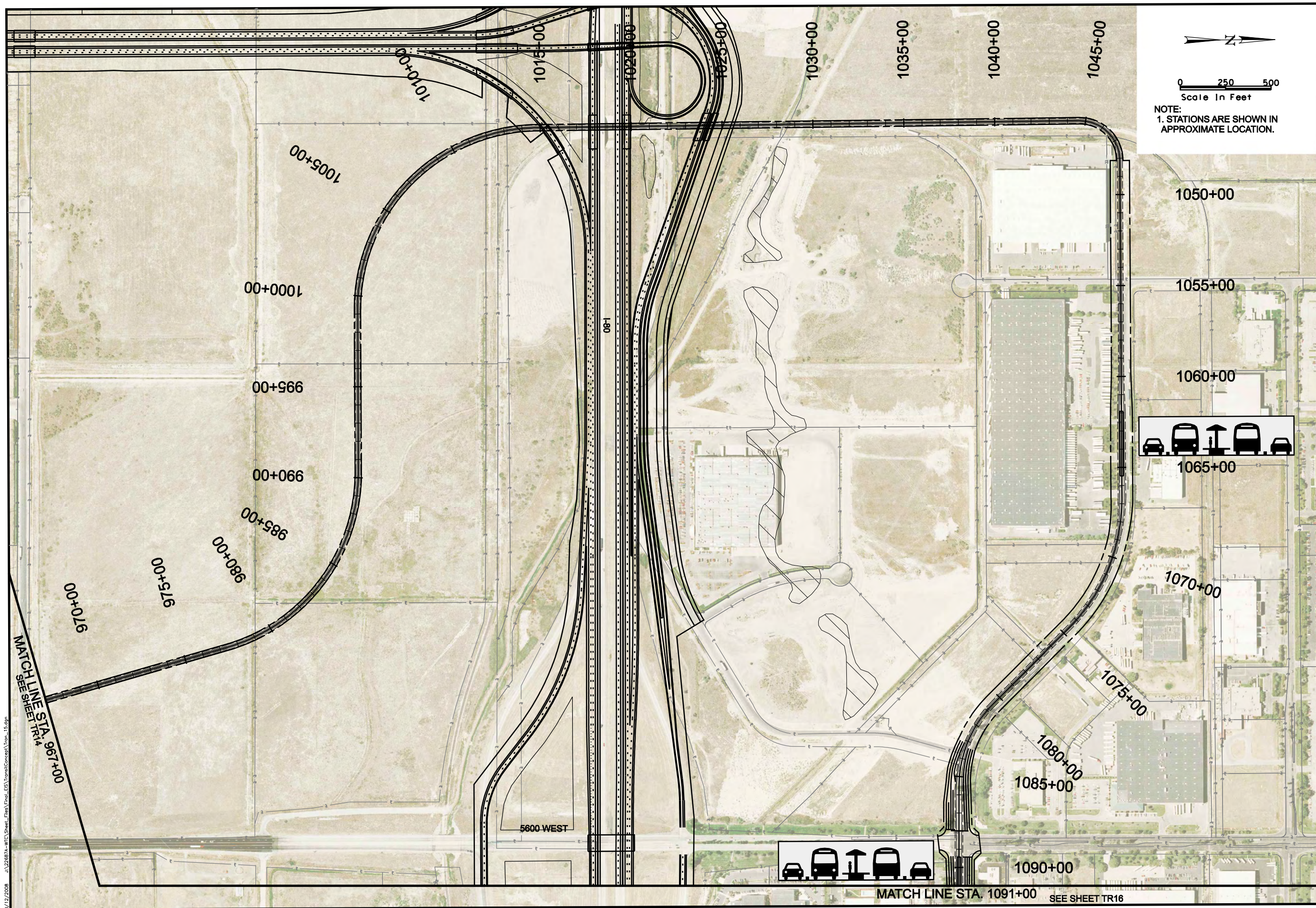


MOUNTAIN VIEW CORRIDOR

DEDICATED ROW TRANSIT ALTERNATIVE

TRANSIT CONCEPT





--- ROW

LEGEND

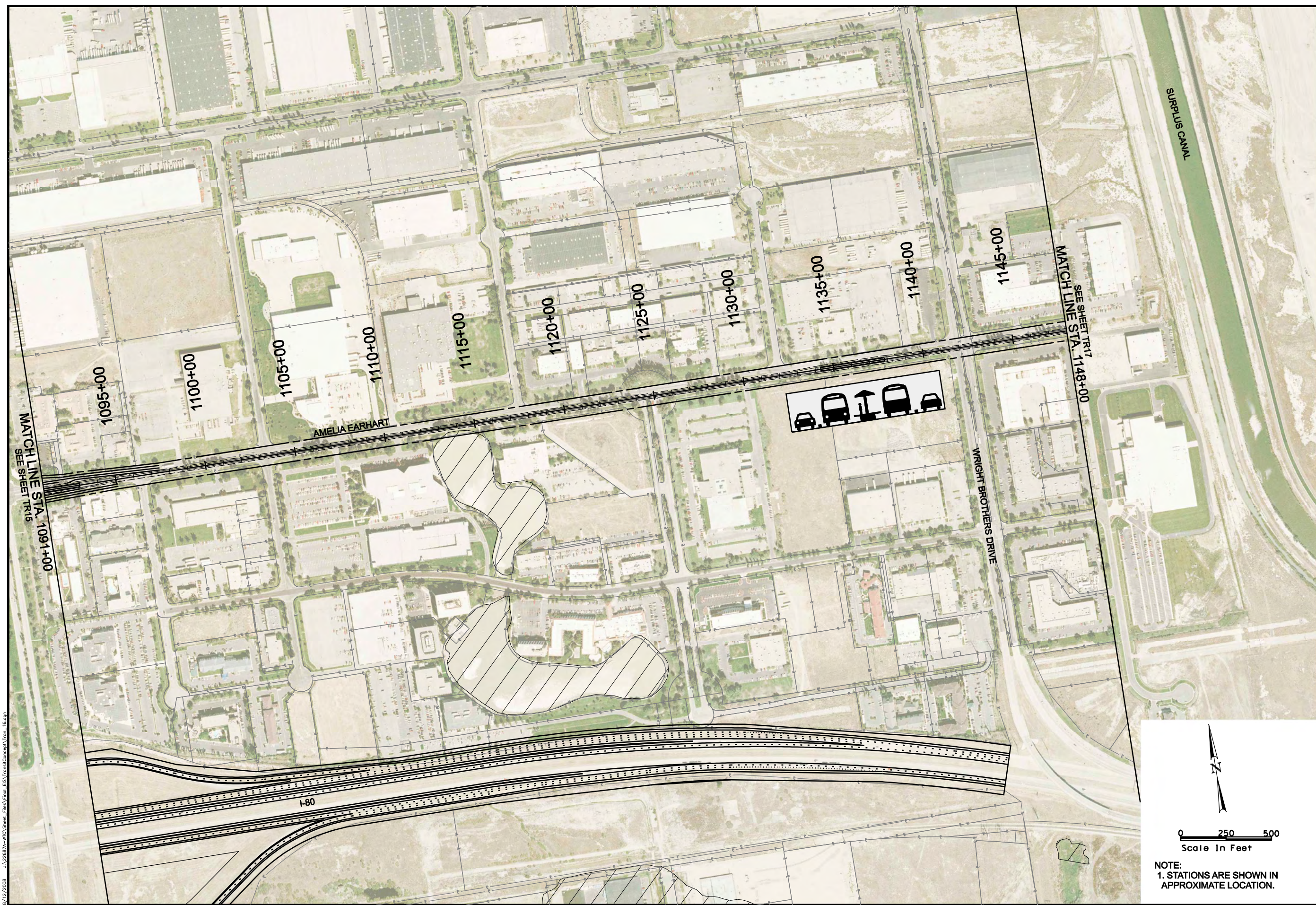


**MOUNTAIN VIEW CORRIDOR**  
**DEDICATED ROW TRANSIT**  
**ALTERNATIVE**  
**TRANSIT CONCEPT**

9/12/2008 J:\226874-MVC\Sheet\_Files\Final\_ES\TransitConcept\Tron\_15.dgn

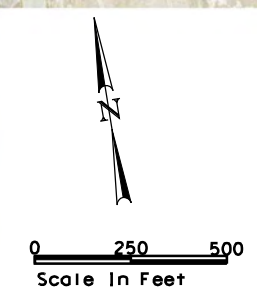
MATCH LINE STA. 967+00  
 SEE SHEET TR14

MATCH LINE STA. 1091+00 SEE SHEET TR16



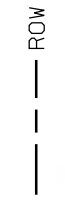
MATCH LINE STA. 1091+00  
SEE SHEET TR15

MATCH LINE STA. 1148+00  
SEE SHEET TR17



NOTE:  
1. STATIONS ARE SHOWN IN APPROXIMATE LOCATION.

LEGEND

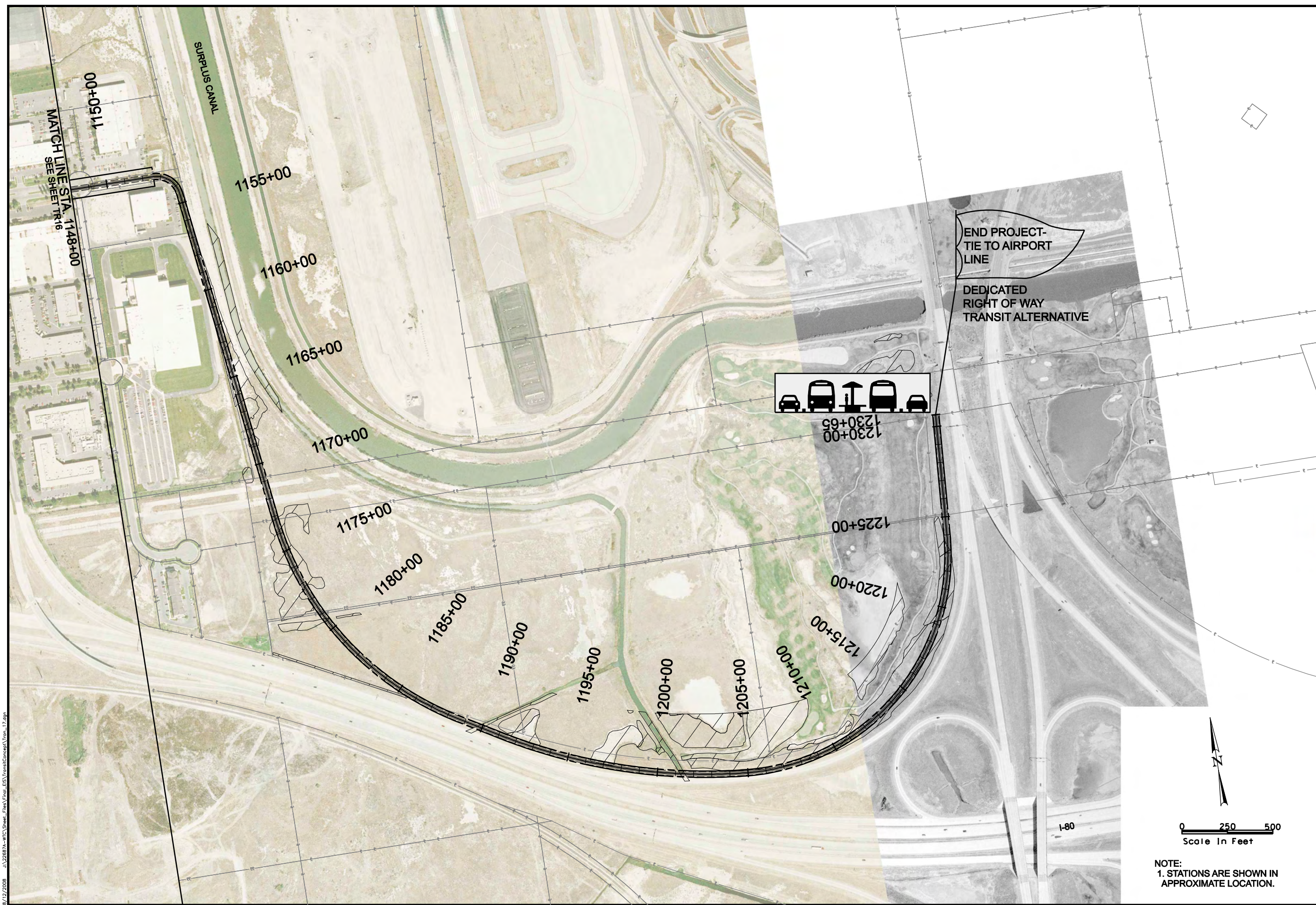


MOUNTAIN VIEW CORRIDOR

DEDICATED ROW TRANSIT ALTERNATIVE

TRANSIT CONCEPT

8/12/2008 J:\226874-MTC\Sheet\_Files\Final\_ES\TransitConcept\Tran\_17.dgn



MATCH LINE STA. 1148+00  
SEE SHEET TR16

SURPLIS CANAL

END PROJECT-  
TIE TO AIRPORT  
LINE

DEDICATED  
RIGHT OF WAY  
TRANSIT ALTERNATIVE



1230+00  
1230+65

1225+00

1220+00

1215+00

1210+00

1205+00

1200+00

1195+00

1190+00

1185+00

1180+00

1175+00

1170+00

1165+00

1160+00

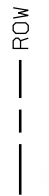
1155+00

1150+00

LEGEND



**P** PARK-N-RIDE LOT

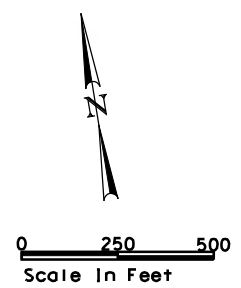


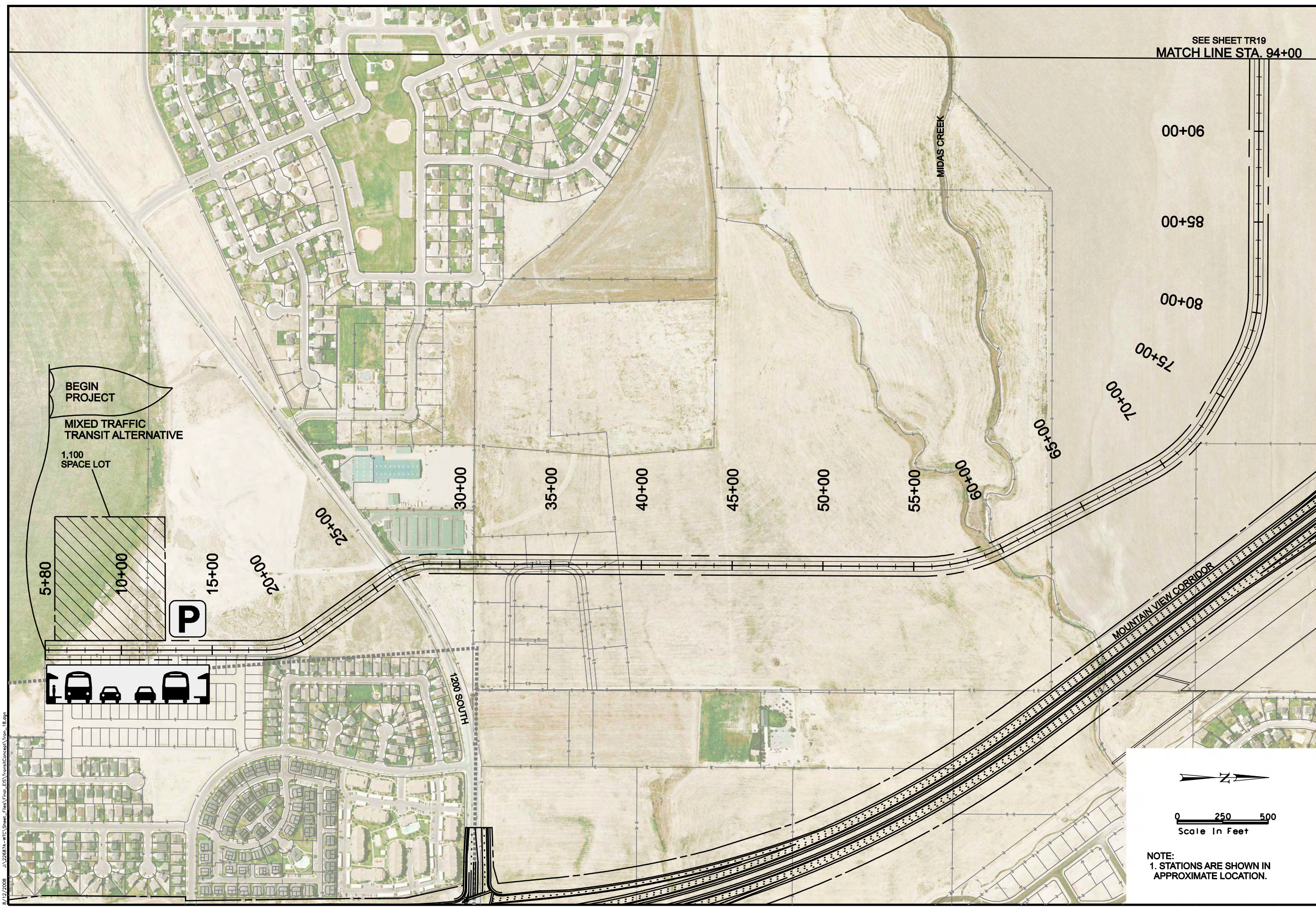
MOUNTAIN VIEW CORRIDOR

DEDICATED ROW TRANSIT ALTERNATIVE

TRANSIT CONCEPT

NOTE:  
1. STATIONS ARE SHOWN IN APPROXIMATE LOCATION.





SEE SHEET TR19  
MATCH LINE STA. 94+00

00+06  
00+08  
80+00  
85+00  
75+00  
70+00  
65+00  
60+00  
55+00  
50+00  
45+00  
40+00  
35+00  
30+00  
25+00  
20+00  
15+00  
10+00  
5+80

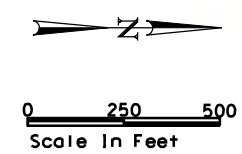
BEGIN PROJECT  
MIXED TRAFFIC TRANSIT ALTERNATIVE  
1,100 SPACE LOT

P

1200 SOUTH

MIDAS CREEK

MOUNTAIN VIEW CORRIDOR



NOTE:  
1. STATIONS ARE SHOWN IN APPROXIMATE LOCATION.

LEGEND

- TRANSIT STATION
- PARK-N-RIDE LOT
- TRANSIT CORRIDOR
- ROW



MOUNTAIN VIEW CORRIDOR  
MIXED TRAFFIC TRANSIT ALTERNATIVE  
TRANSIT CONCEPT

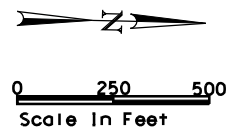


LEGEND

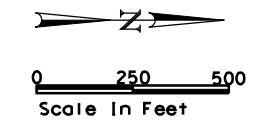
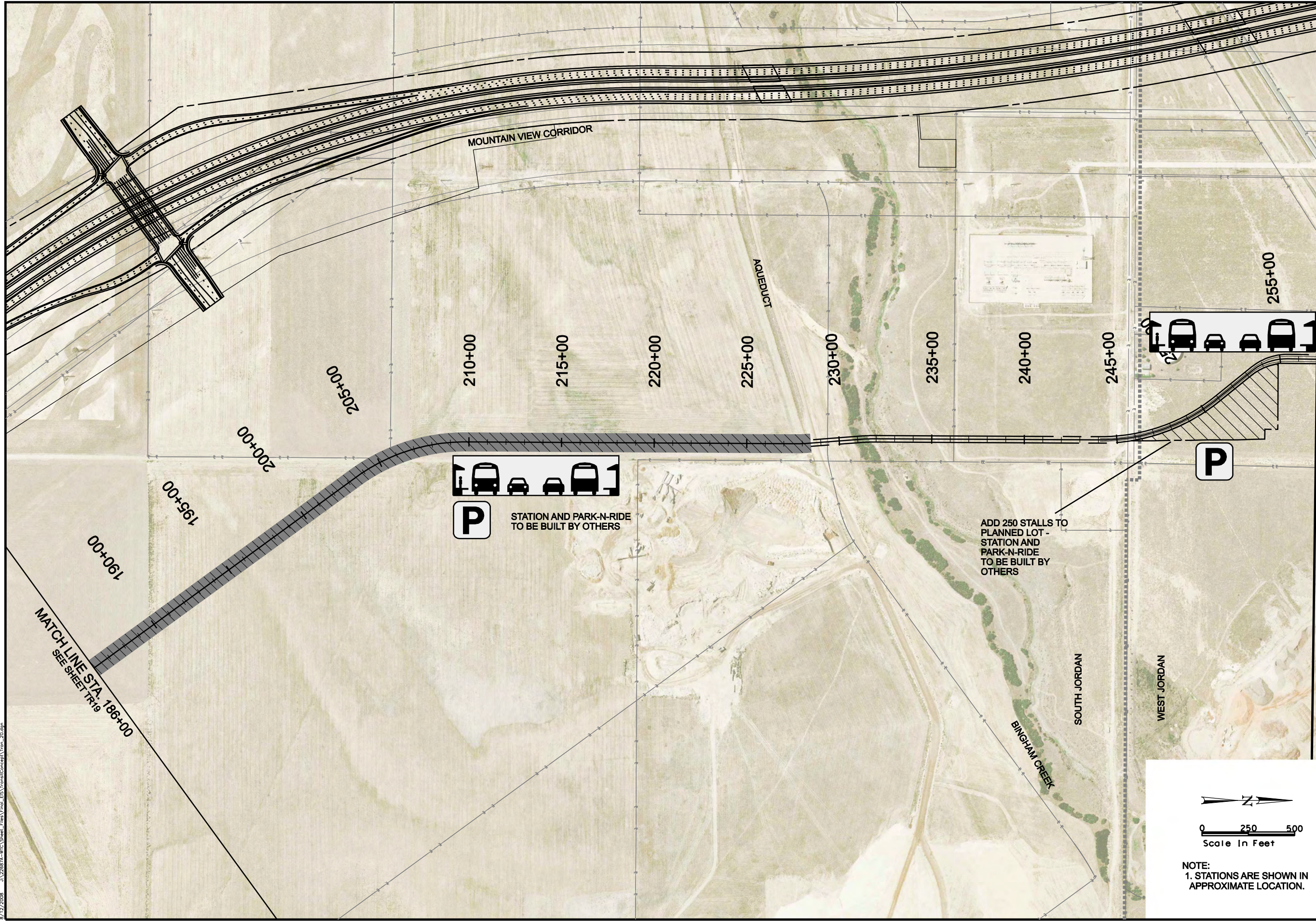
-  TRANSIT STATION
-  PARK-N-RIDE LOT
-  TRANSIT CORRIDOR TO BE BUILT BY OTHERS
-  ROW



**MOUNTAIN VIEW CORRIDOR**  
**MIXED TRAFFIC TRANSIT ALTERNATIVE**  
**TRANSIT CONCEPT**



NOTE:  
 1. STATIONS ARE SHOWN IN APPROXIMATE LOCATION.



NOTE:  
1. STATIONS ARE SHOWN IN APPROXIMATE LOCATION.

MATCH LINE STA. 257+00  
SEE SHEET TR21

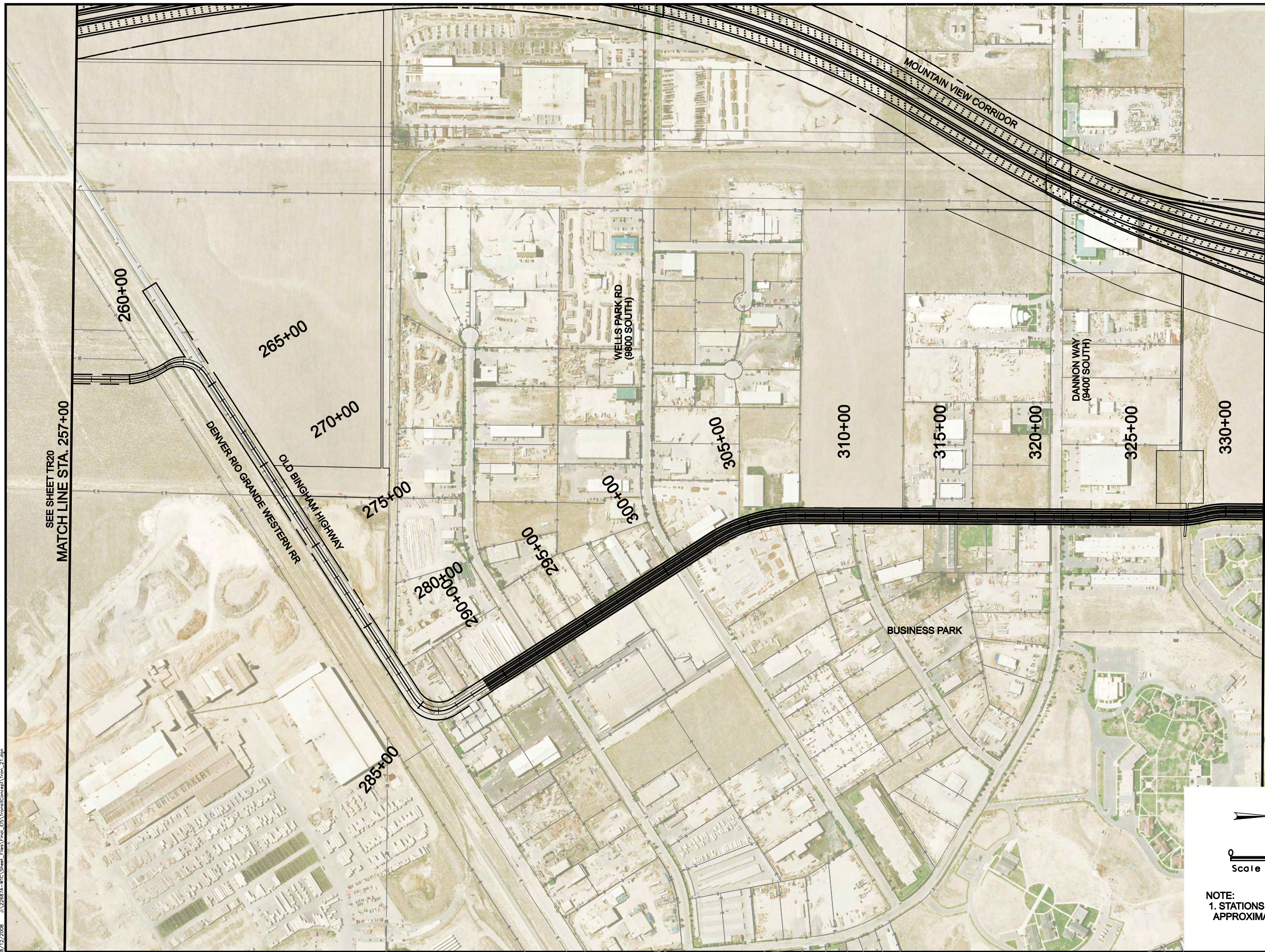
MATCH LINE STA. 186+00  
SEE SHEET TR19

LEGEND

- TRANSIT STATION
- PARK-N-RIDE LOT
- ROW

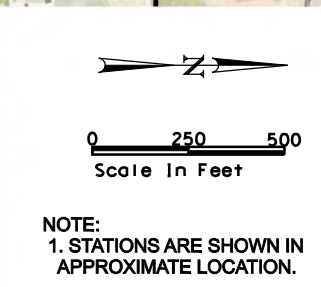


MOUNTAIN VIEW CORRIDOR  
MIXED TRAFFIC TRANSIT ALTERNATIVE  
TRANSIT CONCEPT



SEE SHEET TR20  
MATCH LINE STA. 257+00

MATCH LINE STA. 332+00  
SEE SHEET TR22



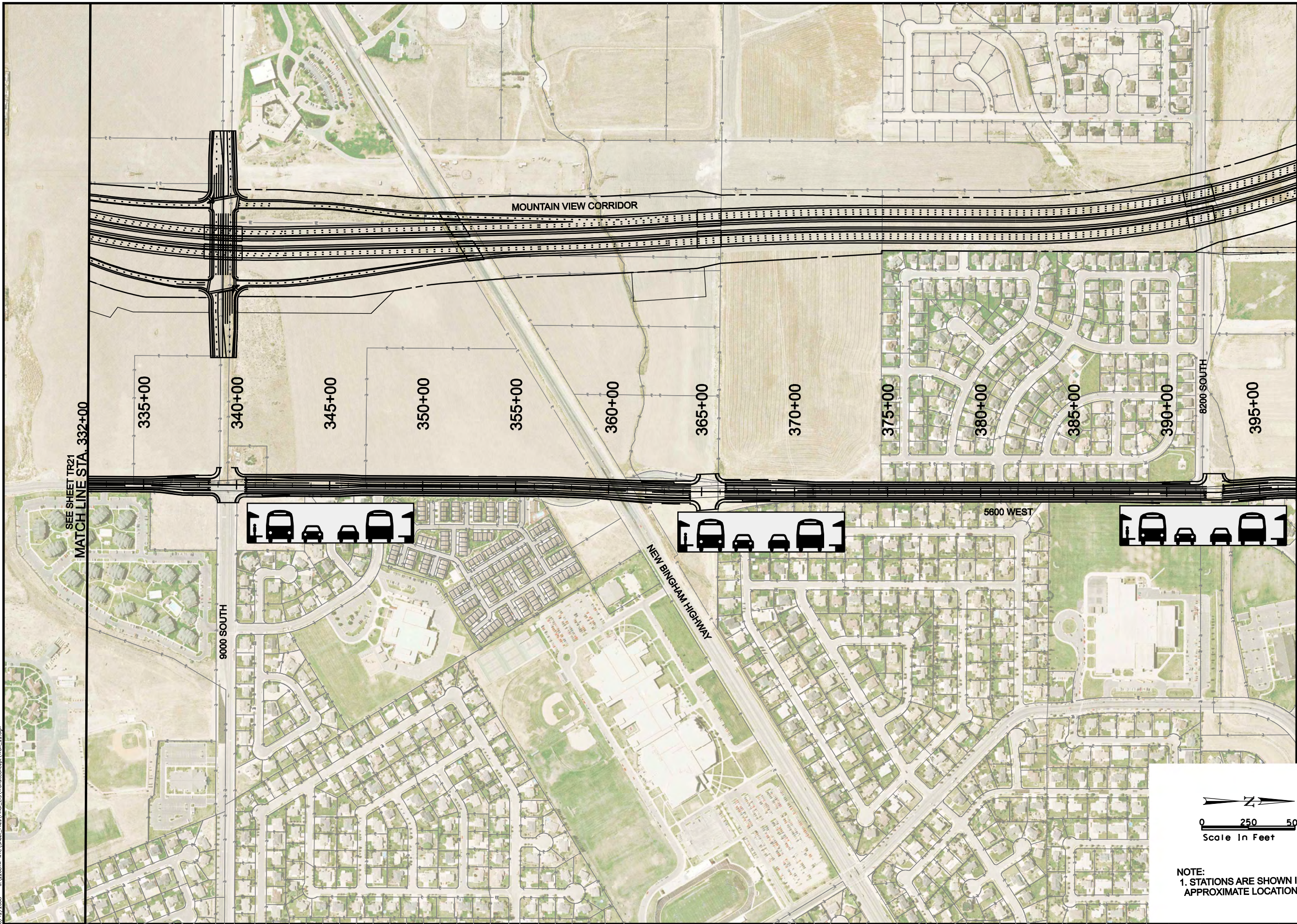
NOTE:  
1. STATIONS ARE SHOWN IN  
APPROXIMATE LOCATION.

**MOUNTAIN VIEW CORRIDOR**  
**MIXED TRAFFIC TRANSIT ALTERNATIVE**  
**TRANSIT CONCEPT**



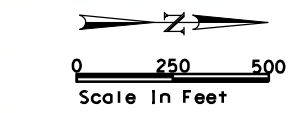
LEGEND

- TRANSIT STATION
- PARK-N-RIDE LOT
- ROW



SEE SHEET TR21  
MATCH LINE STA. 332+00

MATCH LINE STA. 397+00  
SEE SHEET TR23



NOTE:  
1. STATIONS ARE SHOWN IN APPROXIMATE LOCATION.

**MOUNTAIN VIEW CORRIDOR**

**MIXED TRAFFIC TRANSIT ALTERNATIVE**

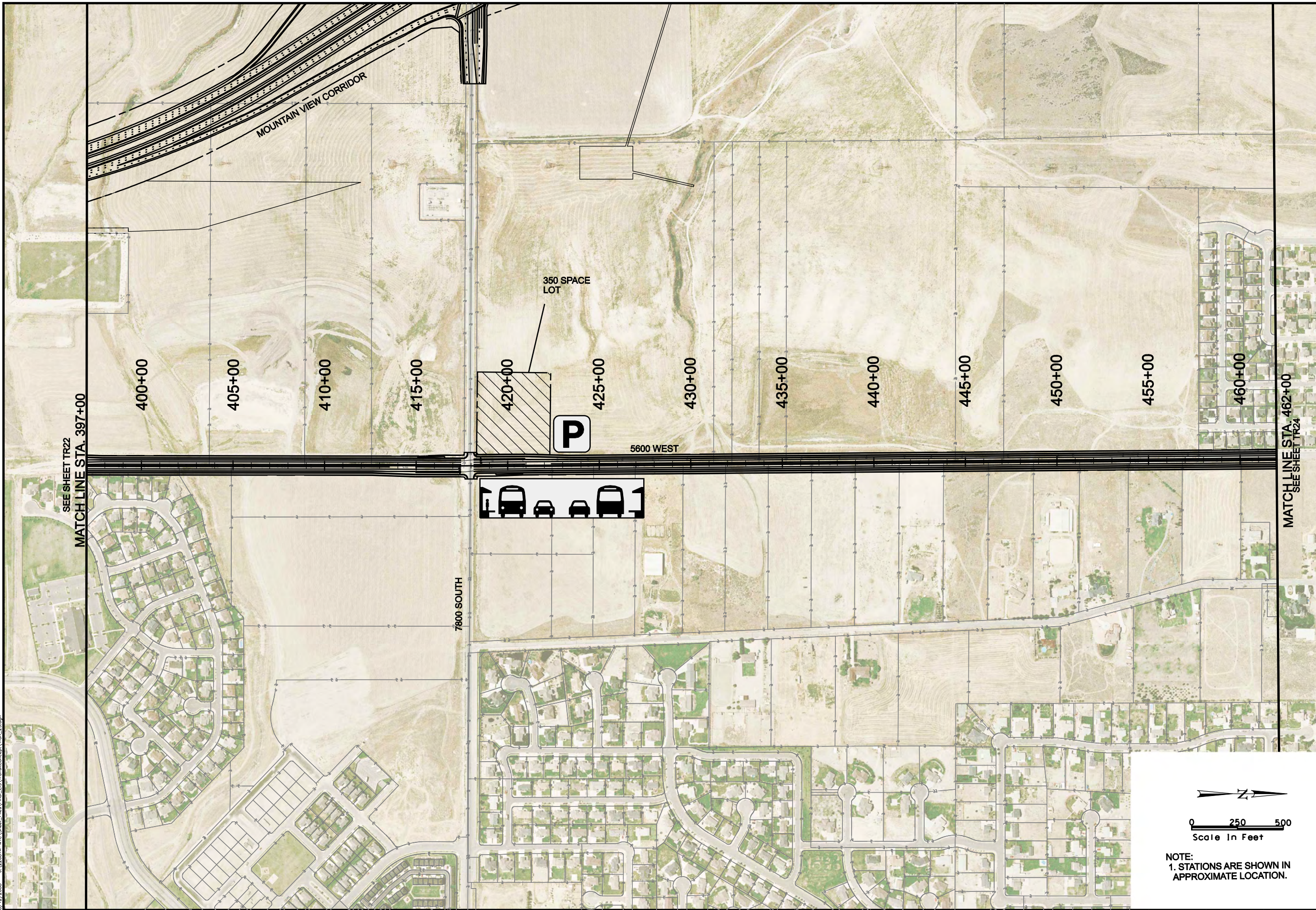
**TRANSIT CONCEPT**



LEGEND

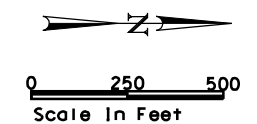
- TRANSIT STATION
- PARK-N-RIDE LOT
- ROW





SEE SHEET TR22  
MATCHLINE STA. 397+00

MATCHLINE STA. 462+00  
SEE SHEET TR24



NOTE:  
1. STATIONS ARE SHOWN IN  
APPROXIMATE LOCATION.

**MOUNTAIN VIEW CORRIDOR**

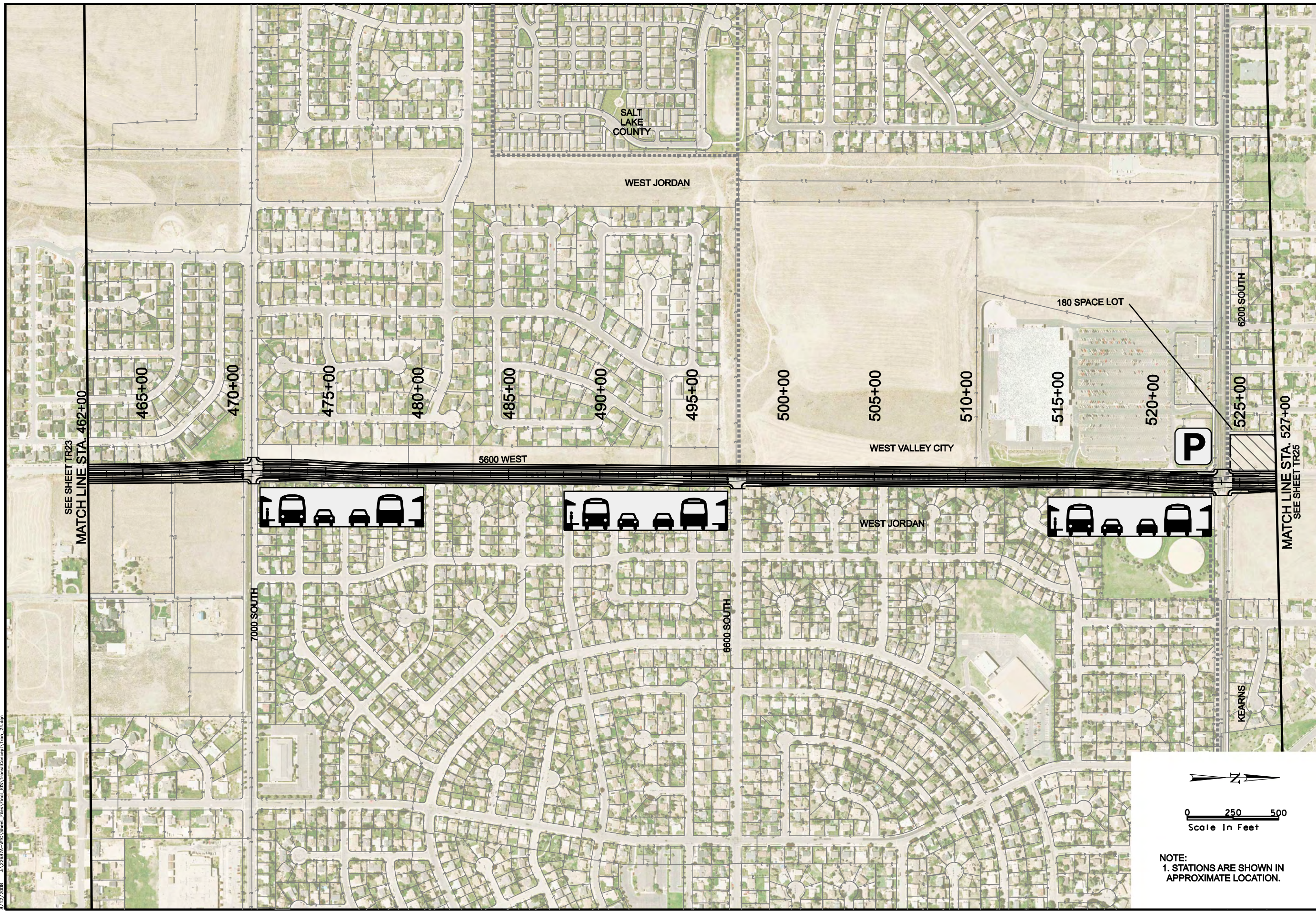
**MIXED TRAFFIC TRANSIT ALTERNATIVE**

**TRANSIT CONCEPT**




**LEGEND**

- TRANSIT STATION
- PARK-N-RIDE LOT
- TRANSIT CORRIDOR TO BE BUILT BY OTHERS
- ROW



SEE SHEET TR23  
MATCH LINE STA. 462+00

MATCH LINE STA. 527+00  
SEE SHEET TR25



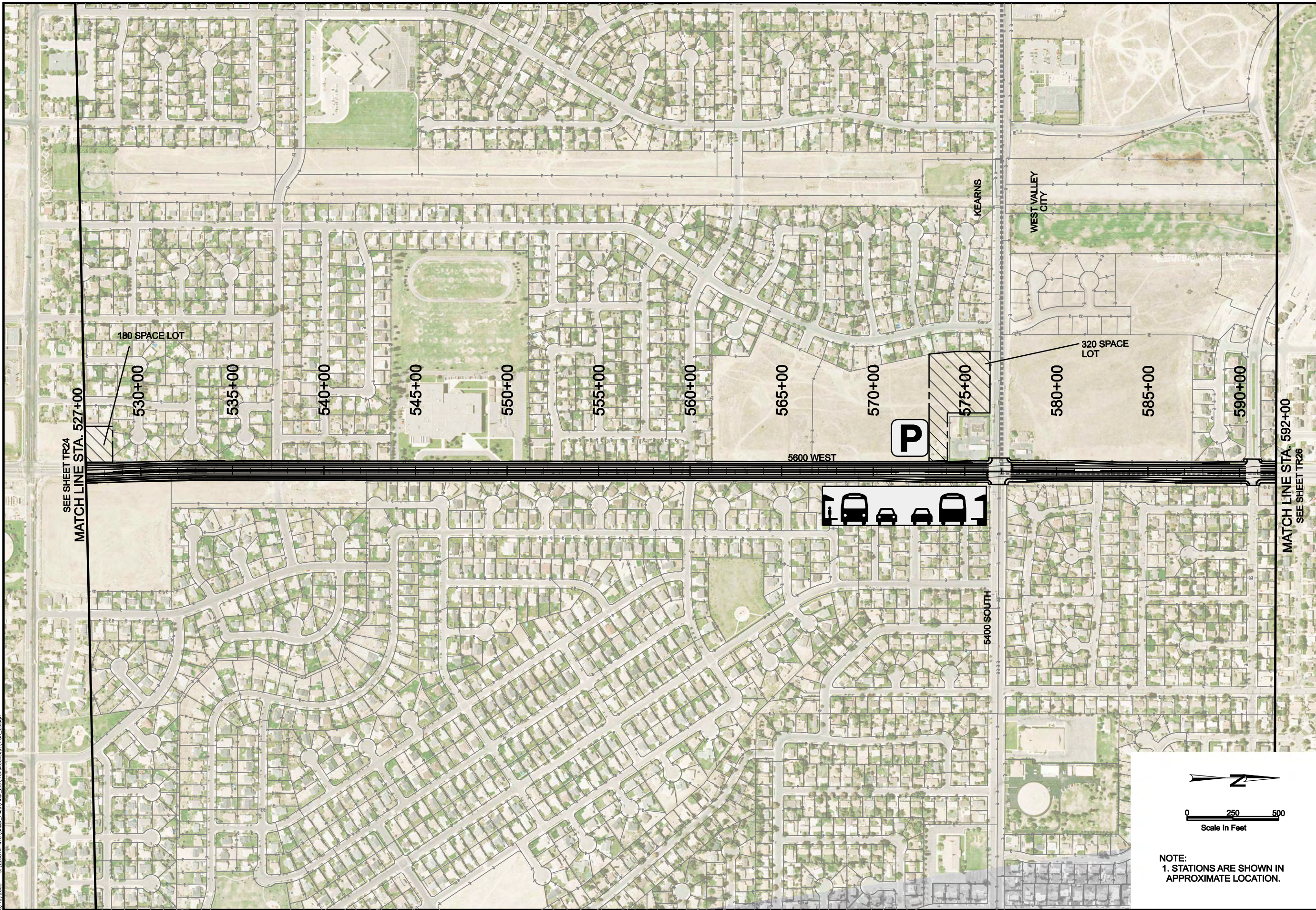
NOTE:  
1. STATIONS ARE SHOWN IN  
APPROXIMATE LOCATION.



**MOUNTAIN VIEW CORRIDOR**  
**MIXED TRAFFIC TRANSIT**  
**ALTERNATIVE**  
**TRANSIT CONCEPT**

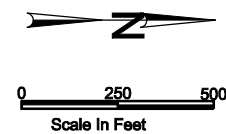
**LEGEND**

- TRANSIT STATION
- PARK-N-RIDE LOT
- ROW



SEE SHEET TR24  
MATCH LINE STA. 527+00

MATCH LINE STA. 592+00  
SEE SHEET TR26



NOTE:  
1. STATIONS ARE SHOWN IN APPROXIMATE LOCATION.

**MOUNTAIN VIEW CORRIDOR**

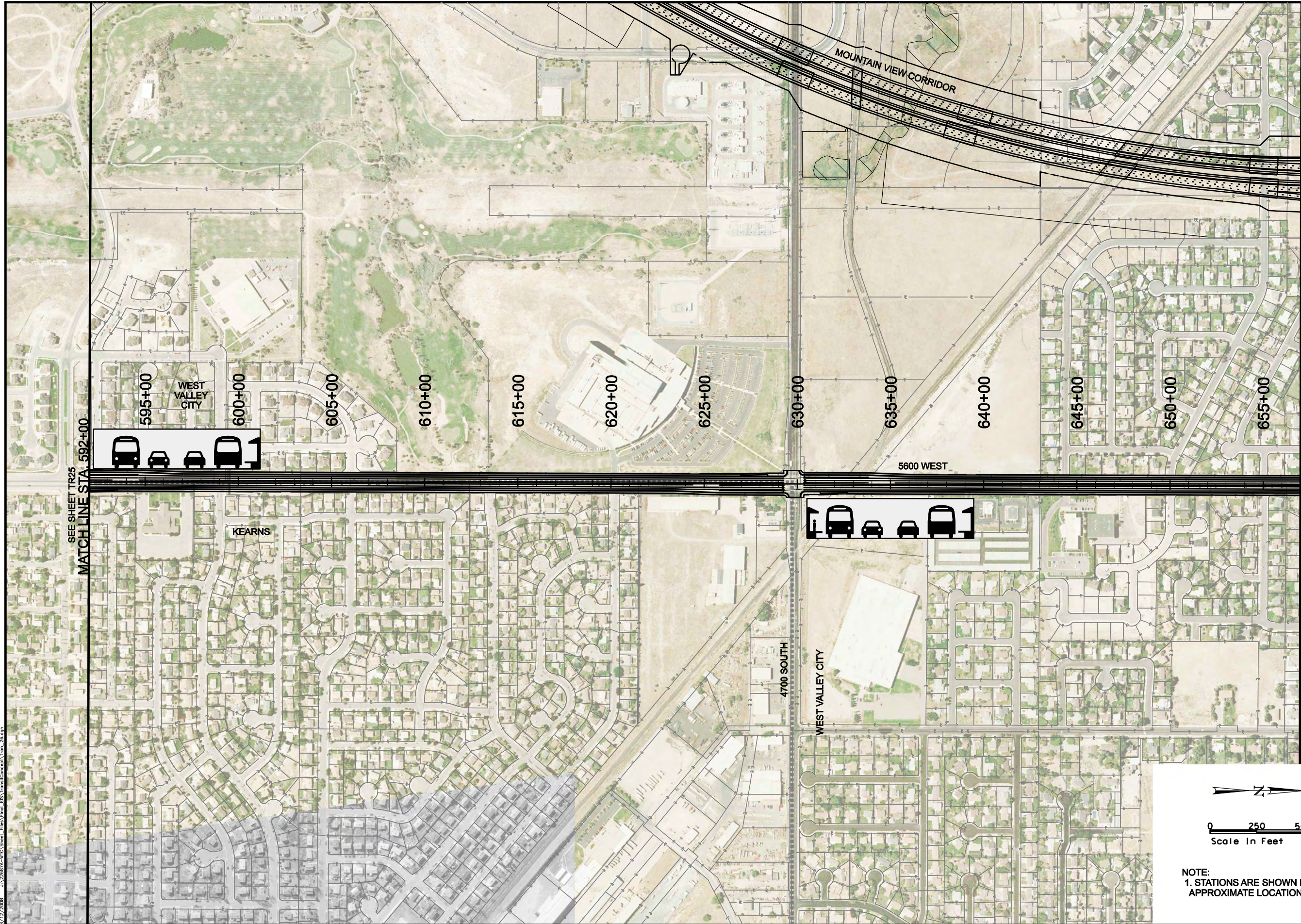
**MIXED TRAFFIC TRANSIT ALTERNATIVE**

**TRANSIT CONCEPT**




LEGEND

-  TRANSIT STATION
-  PARK-N-RIDE LOT
-  ROW



SEE SHEET TR25  
MATCH LINE STA. 592+00

MATCH LINE STA. 657+00  
SEE SHEET TR27



NOTE:  
1. STATIONS ARE SHOWN IN APPROXIMATE LOCATION.

**MOUNTAIN VIEW CORRIDOR**

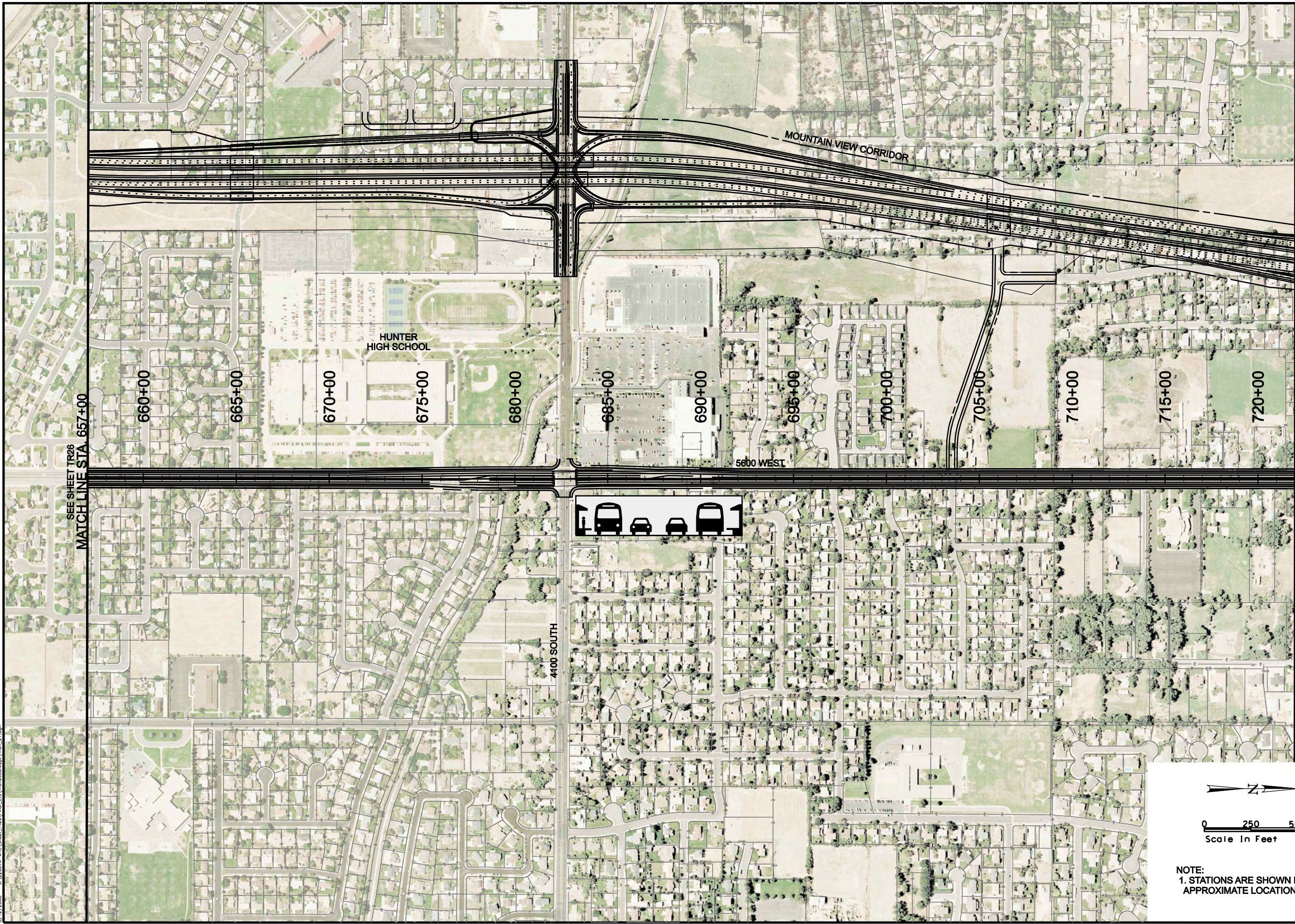
**MIXED TRAFFIC TRANSIT ALTERNATIVE**

**TRANSIT CONCEPT**



LEGEND

-  TRANSIT STATION
-  PARK-N-RIDE LOT
-  ROW



SEE SHEET TR26  
MATCH LINE STA. 657+00

660+00

665+00

670+00

675+00

680+00

685+00

690+00

695+00

700+00

705+00

710+00

715+00

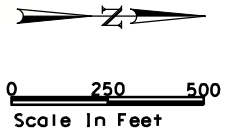
720+00

5600 WEST

4100 SOUTH

MOUNTAIN VIEW CORRIDOR

MATCH LINE STA. 722+00  
SEE SHEET TR28



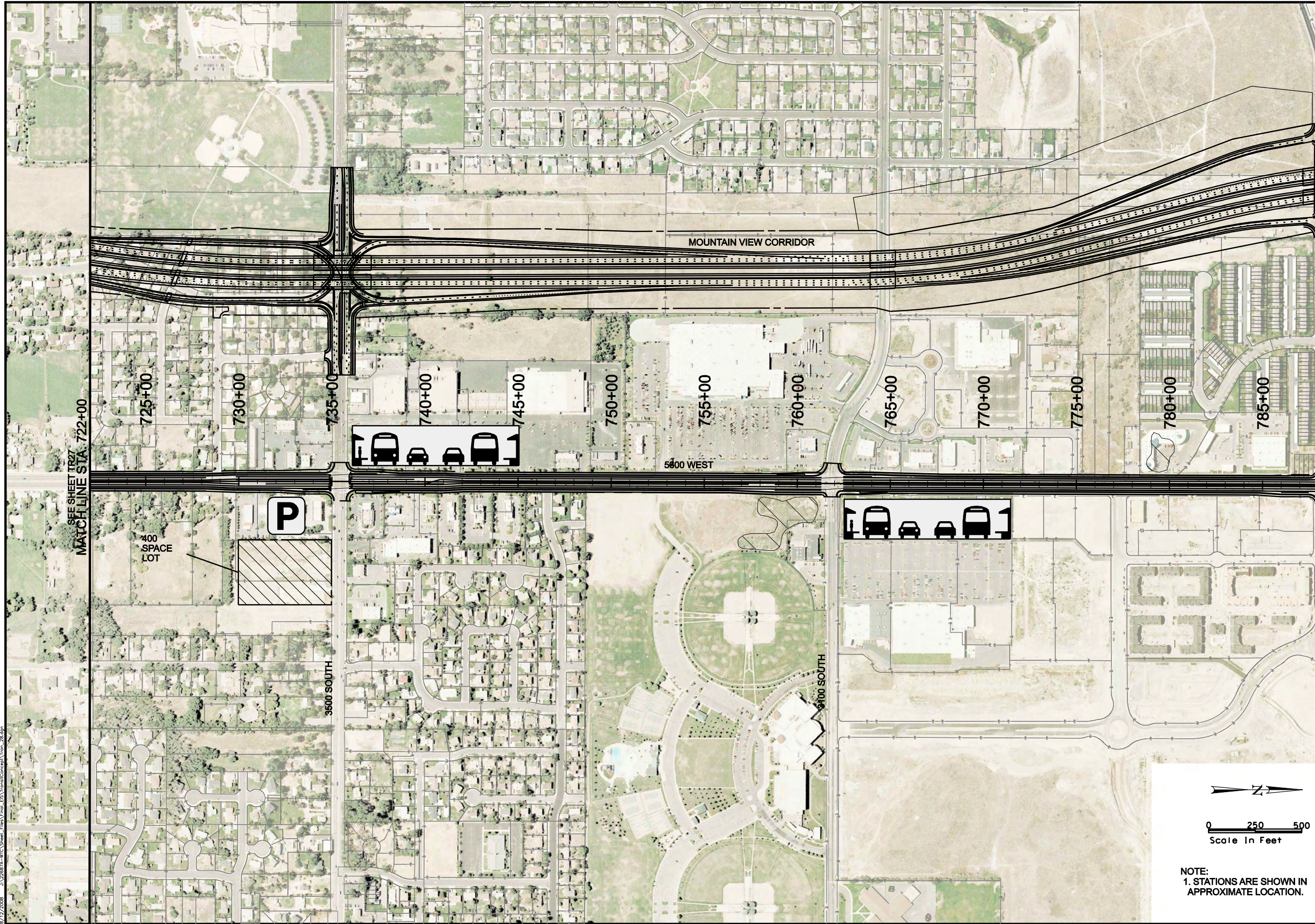
NOTE:  
1. STATIONS ARE SHOWN IN APPROXIMATE LOCATION.

**MOUNTAIN VIEW CORRIDOR**  
**MIXED TRAFFIC TRANSIT ALTERNATIVE**  
**TRANSIT CONCEPT**



LEGEND

- TRANSIT STATION
- PARK-N-RIDE LOT
- ROW




SEE SHEET TR27  
MATCH LINE STA. 722+00

400  
SPACE  
LOT

P

3500 SOUTH




5800 WEST



3400 SOUTH

MATCH LINE STA. 788+00  
SEE SHEET TR29

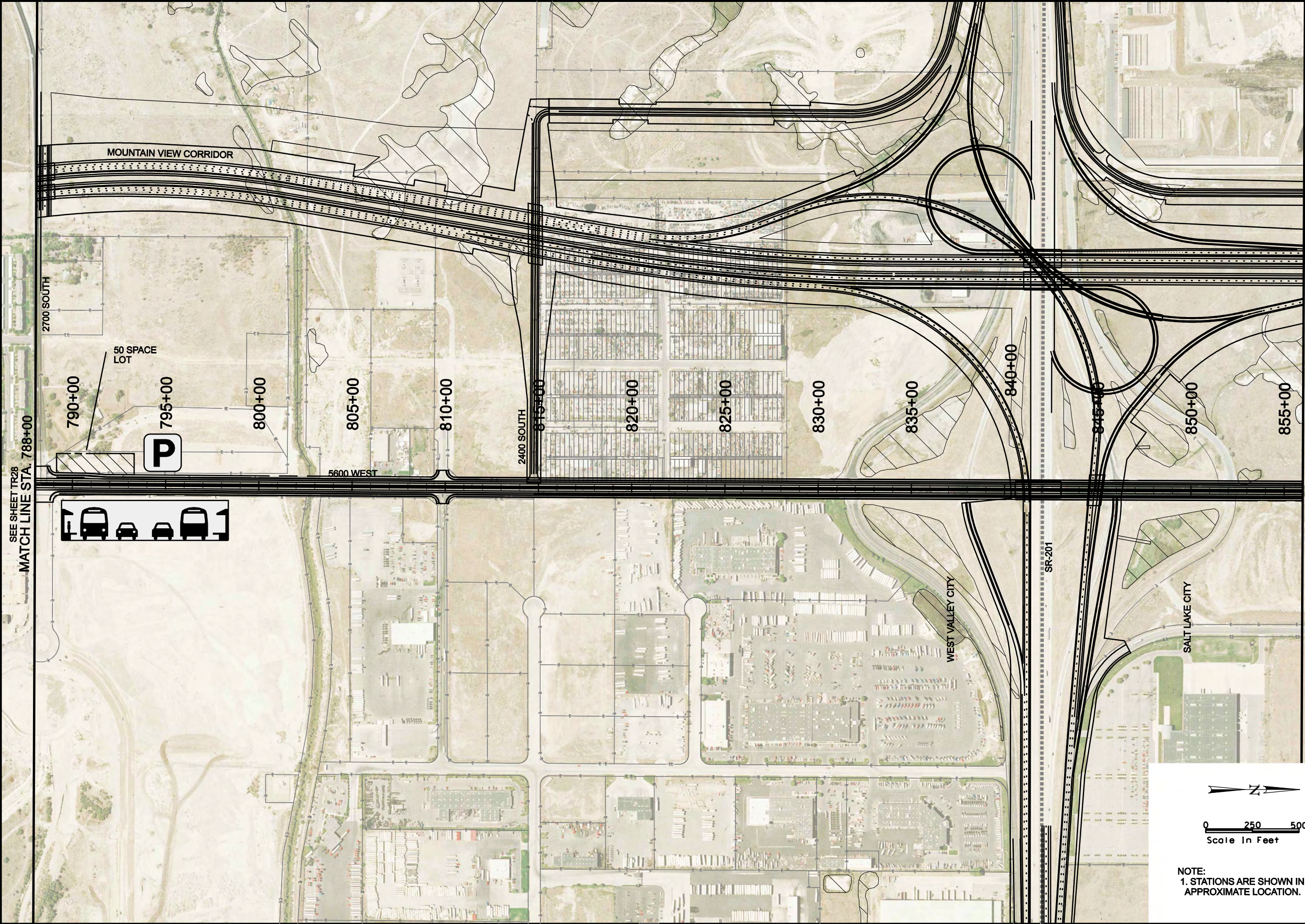
NOTE:  
1. STATIONS ARE SHOWN IN  
APPROXIMATE LOCATION.



**MOUNTAIN VIEW CORRIDOR**  
**MIXED TRAFFIC TRANSIT**  
**ALTERNATIVE**  
**TRANSIT CONCEPT**

LEGEND

-  MOUNTAIN VIEW CORRIDOR ENVIRONMENTAL IMPACT STATEMENT
-  TRANSIT STATION
-  PARK-N-RIDE LOT
-  ROW



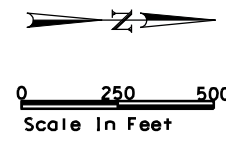
SEE SHEET TR28  
MATCH LINE STA. 788+00

MATCH LINE STA. 856+00  
SEE SHEET TR30



50 SPACE LOT

790+00  
795+00  
800+00  
805+00  
810+00  
815+00  
820+00  
825+00  
830+00  
835+00  
840+00  
845+00  
850+00  
855+00

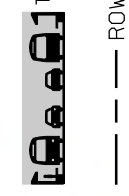


NOTE:  
1. STATIONS ARE SHOWN IN APPROXIMATE LOCATION.

**MOUNTAIN VIEW CORRIDOR**  
**MIXED TRAFFIC TRANSIT ALTERNATIVE**  
**TRANSIT CONCEPT**



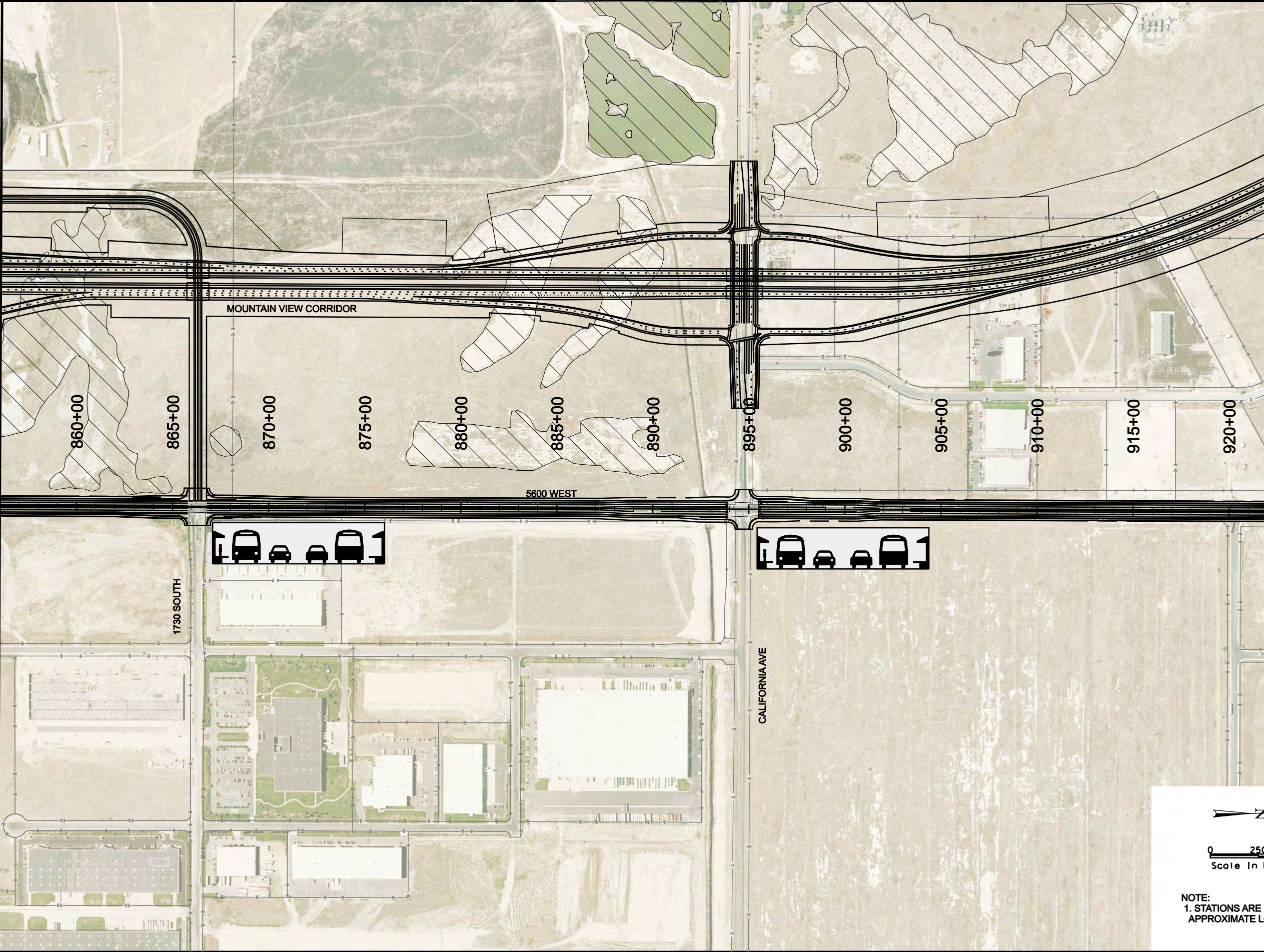
LEGEND



--- ROW

TRANSIT STATION

SEE SHEET TR29  
MATCHLINE STA. 856+00

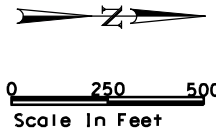


MOUNTAIN VIEW CORRIDOR

5600 WEST

CALIFORNIA AVE

MATCHLINE STA. 922+00  
SEE SHEET TR31



NOTE:  
1. STATIONS ARE SHOWN IN APPROXIMATE LOCATION.

MOUNTAIN VIEW CORRIDOR

MIXED TRAFFIC TRANSIT ALTERNATIVE

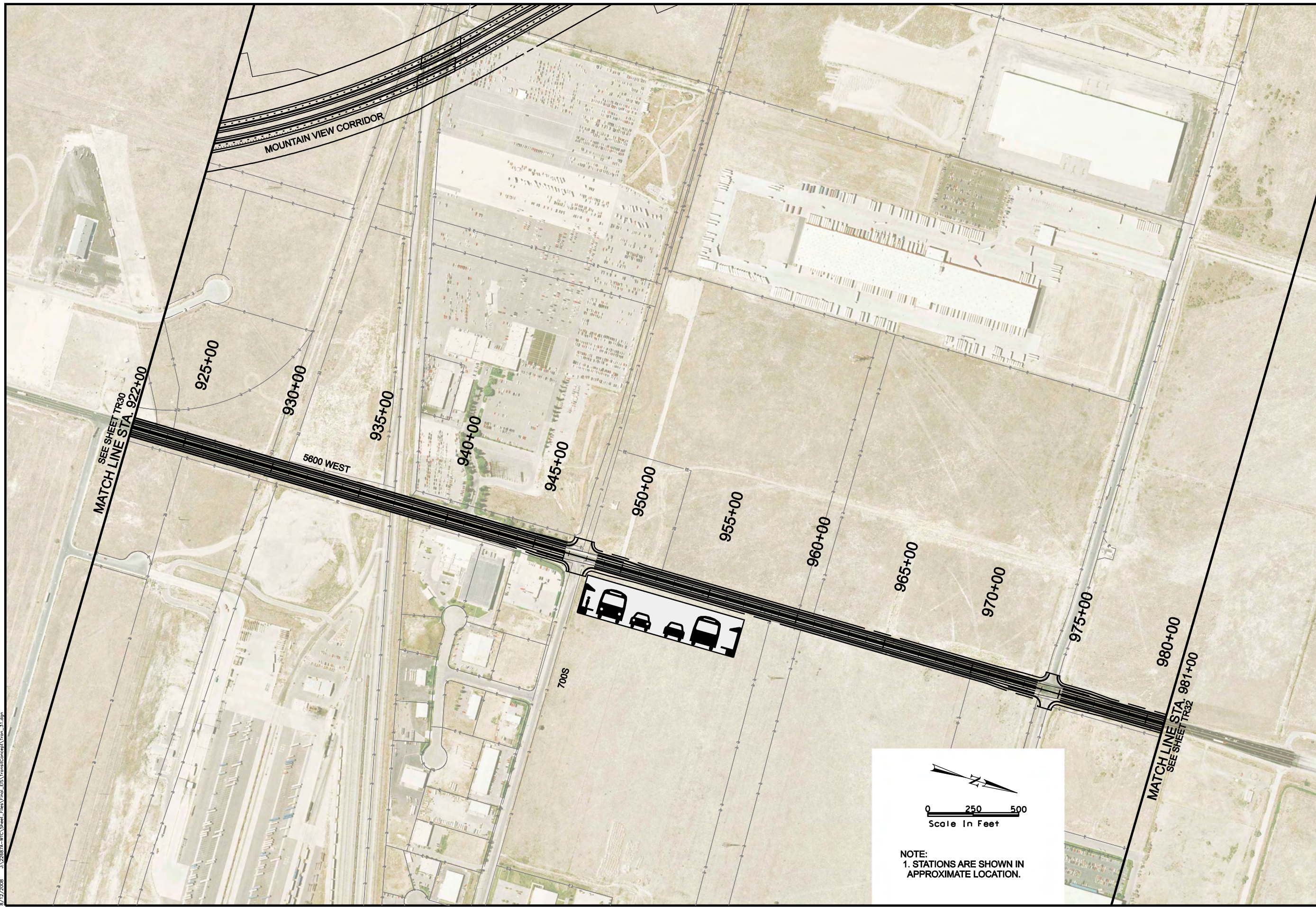
TRANSIT CONCEPT

LEGEND

-  TRANSIT STATION
-  PARK-N-RIDE LOT
-  ROW







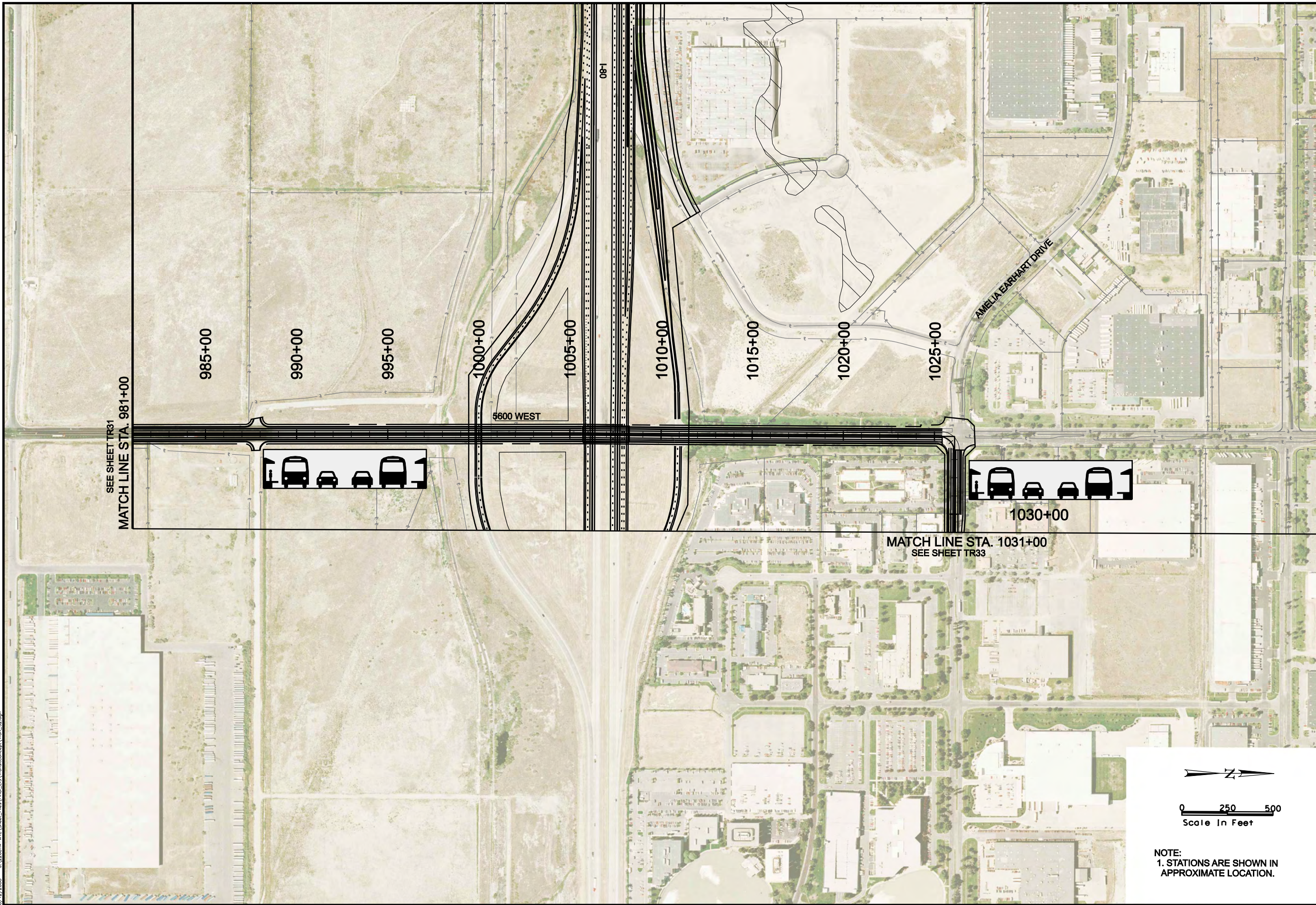
NOTE:  
1. STATIONS ARE SHOWN IN APPROXIMATE LOCATION.

MOUNTAIN VIEW CORRIDOR
MIXED TRAFFIC TRANSIT ALTERNATIVE
TRANSIT CONCEPT



LEGEND

- TRANSIT STATION
- PARK-N-RIDE LOT
- ROW



SEE SHEET TR31  
MATCH LINE STA. 981+00

985+00

990+00

995+00

1000+00

1005+00

1010+00

1015+00

1020+00

1025+00


1030+00

MATCH LINE STA. 1031+00  
SEE SHEET TR33

5600 WEST

AMELIA EARHART DRIVE

081



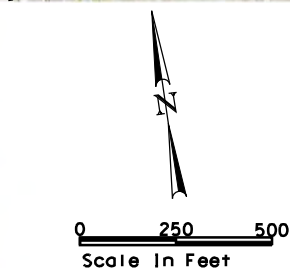
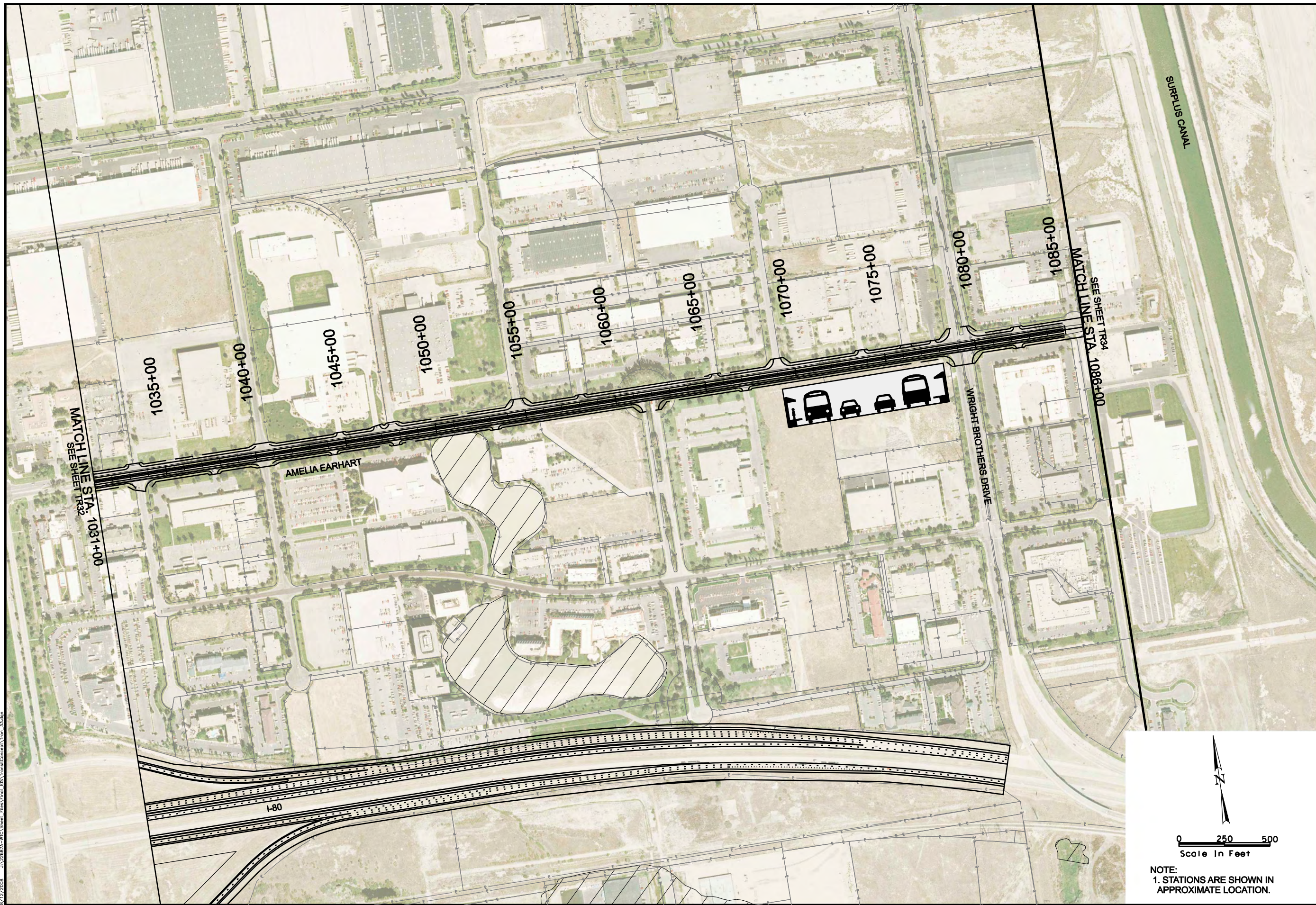
NOTE:  
1. STATIONS ARE SHOWN IN APPROXIMATE LOCATION.

**MOUNTAIN VIEW CORRIDOR**  
**MIXED TRAFFIC TRANSIT ALTERNATIVE**  
**TRANSIT CONCEPT**



LEGEND

-  TRANSIT STATION
-  PARK-N-RIDE LOT
-  ROW



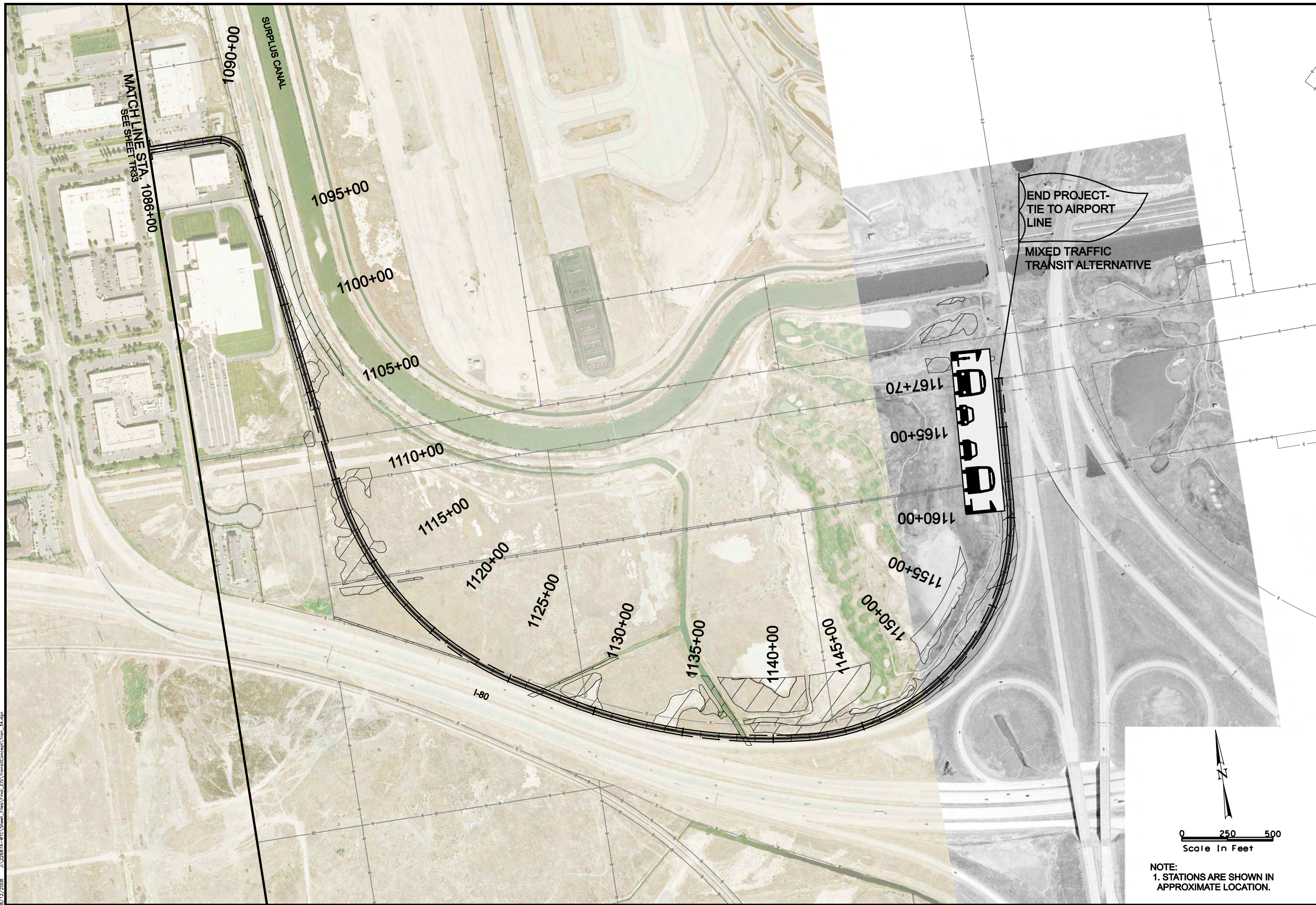
NOTE:  
1. STATIONS ARE SHOWN IN APPROXIMATE LOCATION.

**MOUNTAIN VIEW CORRIDOR**  
**MIXED TRAFFIC TRANSIT ALTERNATIVE**  
**TRANSIT CONCEPT**



**LEGEND**

- TRANSIT STATION
- PARK-N-RIDE LOT
- ROW



**MOUNTAIN VIEW CORRIDOR**  
**MIXED TRAFFIC TRANSIT ALTERNATIVE**  
**TRANSIT CONCEPT**

**LEGEND**

- TRANSIT STATION
- PARK-N-RIDE LOT
- ROW

**NOTE:**  
 1. STATIONS ARE SHOWN IN APPROXIMATE LOCATION.