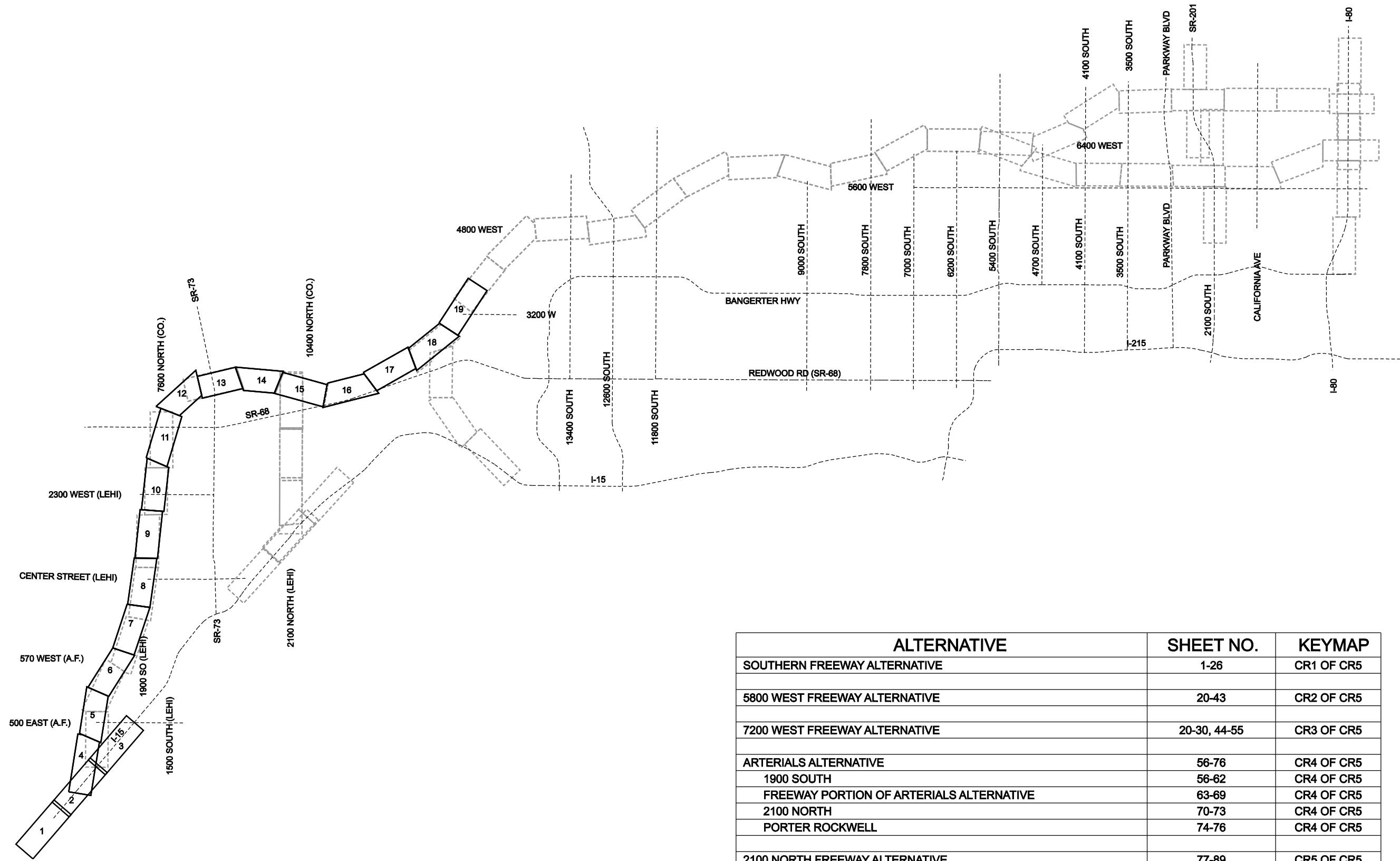



# SOUTHERN FREEWAY ALTERNATIVE

## CROSS REFERENCE SHEET



**LEGEND**

- CUT LINE
- - - FILL LINE
- ▨ WETLANDS
- EOP
- P — PROPERTY LINE
- CITY BOUNDARY
- ROW
- DRAINAGE EASEMENT
- UTILITY RELOCATION EASEMENT
- TRANSIT EASEMENTS
- CENTER RUNNING
- MIXED TRAFFIC



ALTERNATIVE	SHEET NO.	KEYMAP
SOUTHERN FREEWAY ALTERNATIVE	1-26	CR1 OF CR5
5800 WEST FREEWAY ALTERNATIVE	20-43	CR2 OF CR5
7200 WEST FREEWAY ALTERNATIVE	20-30, 44-55	CR3 OF CR5
ARTERIALS ALTERNATIVE	56-76	CR4 OF CR5
1900 SOUTH	56-62	CR4 OF CR5
FREeway PORTION OF ARTERIALS ALTERNATIVE	63-69	CR4 OF CR5
2100 NORTH	70-73	CR4 OF CR5
PORTER ROCKWELL	74-76	CR4 OF CR5
2100 NORTH FREEWAY ALTERNATIVE	77-89	CR5 OF CR5

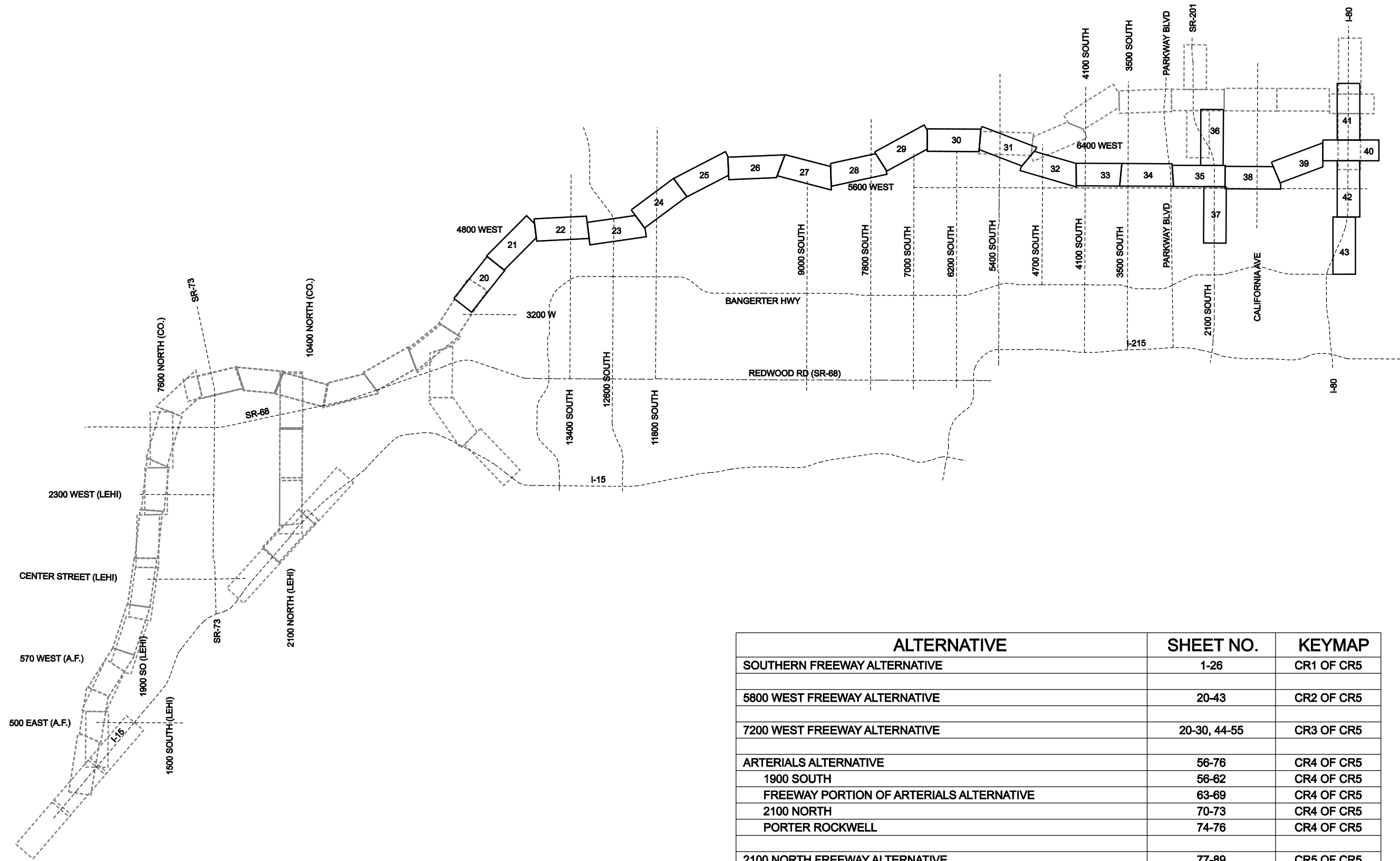

**MOUNTAIN VIEW CORRIDOR**

**SOUTHERN FREEWAY ALTERNATIVE**

**KEYMAP**

# 5800 WEST FREEWAY ALTERNATIVE

## CROSS REFERENCE SHEET



**LEGEND**

- CUT LINE
- FILL LINE
- WETLANDS
- EOP
- CUT
- FILL
- WETLANDS
- PROPERTY LINE
- CITY BOUNDARY

- ROW
- DRAINAGE EASEMENT
- UTILITY RELOCATION EASEMENT
- TRANSIT EASEMENTS
- CENTER RUNNING
- MIXED TRAFFIC



ALTERNATIVE	SHEET NO.	KEYMAP
SOUTHERN FREEWAY ALTERNATIVE	1-26	CR1 OF CR5
5800 WEST FREEWAY ALTERNATIVE	20-43	CR2 OF CR5
7200 WEST FREEWAY ALTERNATIVE	20-30, 44-55	CR3 OF CR5
ARTERIALS ALTERNATIVE	56-76	CR4 OF CR5
1900 SOUTH	56-62	CR4 OF CR5
FREEWAY PORTION OF ARTERIALS ALTERNATIVE	63-69	CR4 OF CR5
2100 NORTH	70-73	CR4 OF CR5
PORTER ROCKWELL	74-76	CR4 OF CR5
2100 NORTH FREEWAY ALTERNATIVE	77-89	CR5 OF CR5

**MOUNTAIN VIEW CORRIDOR**

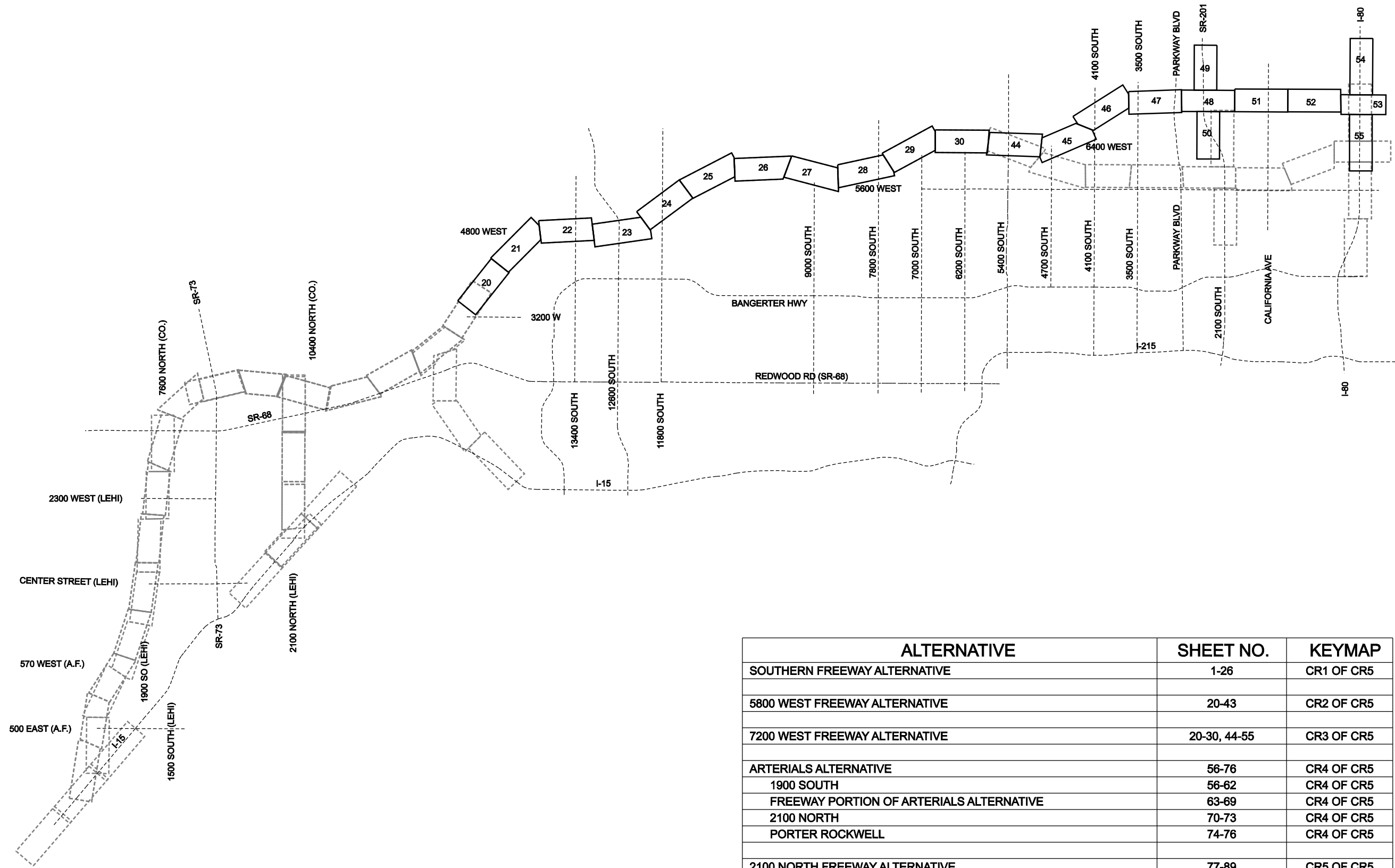

**5800 WEST FREEWAY ALTERNATIVE**

**KEYMAP**

8/12/2008 J:\Z2687A-WTC\Sheet\_Files\Final\_EIS\RoadwayProfile\CR02.dgn

# 7200 WEST FREEWAY ALTERNATIVE

## CROSS REFERENCE SHEET



**LEGEND**

- EOP
- - - CUT LINE
- - - FILL LINE
- ▨ WETLANDS
- P — PROPERTY LINE
- - - CITY BOUNDARY
- ROW
- - - DRAINAGE EASEMENT
- - - UTILITY RELOCATION EASEMENT
- - - TRANSIT EASEMENTS
- - - CENTER RUNNING
- - - MIXED TRAFFIC



ALTERNATIVE	SHEET NO.	KEYMAP
SOUTHERN FREEWAY ALTERNATIVE	1-26	CR1 OF CR5
5800 WEST FREEWAY ALTERNATIVE	20-43	CR2 OF CR5
7200 WEST FREEWAY ALTERNATIVE	20-30, 44-55	CR3 OF CR5
ARTERIALS ALTERNATIVE	56-76	CR4 OF CR5
1900 SOUTH	56-62	CR4 OF CR5
FREEWAY PORTION OF ARTERIALS ALTERNATIVE	63-69	CR4 OF CR5
2100 NORTH	70-73	CR4 OF CR5
PORTER ROCKWELL	74-76	CR4 OF CR5
2100 NORTH FREEWAY ALTERNATIVE	77-89	CR5 OF CR5

**MOUNTAIN VIEW CORRIDOR**

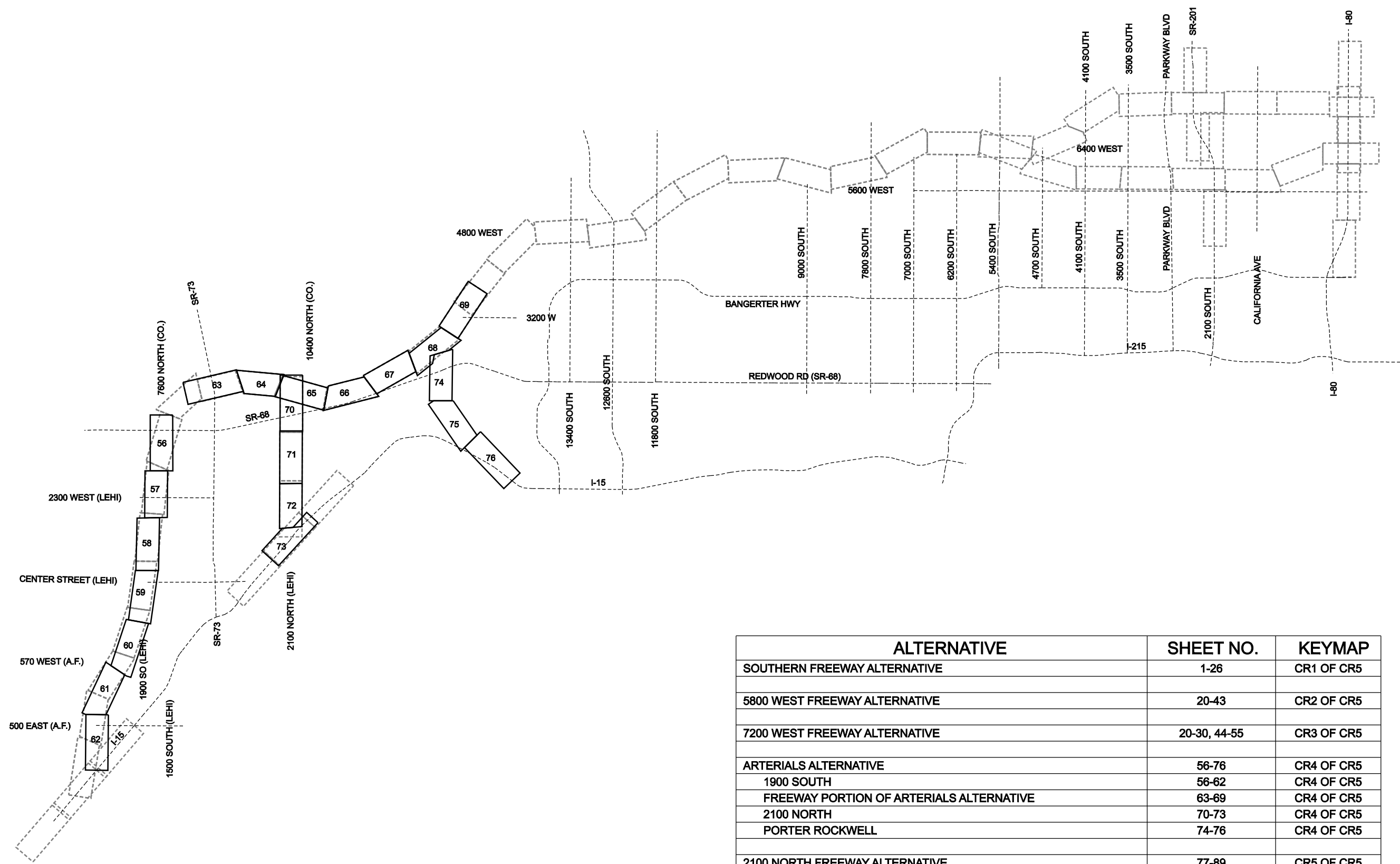

**7200 WEST FREEWAY ALTERNATIVE**

**KEYMAP**

8/12/2008 J:\Z2687A-WTC\Sheet\_Files\Final\_LEIS\RoadwayPlanProfile\CR03.dgn

# ARTERIALS ALTERNATIVE

## CROSS REFERENCE SHEET



**LEGEND**

- EOP
- - - CUT LINE
- - - FILL LINE
- ▨ WETLANDS
- P — PROPERTY LINE
- - - CITY BOUNDARY
- ROW
- - - DRAINAGE EASEMENT
- - - UTILITY RELOCATION EASEMENT
- - - TRANSIT EASEMENTS
- - - CENTER RUNNING
- - - MIXED TRAFFIC



ALTERNATIVE	SHEET NO.	KEYMAP
SOUTHERN FREEWAY ALTERNATIVE	1-26	CR1 OF CR5
5800 WEST FREEWAY ALTERNATIVE	20-43	CR2 OF CR5
7200 WEST FREEWAY ALTERNATIVE	20-30, 44-55	CR3 OF CR5
ARTERIALS ALTERNATIVE		
1900 SOUTH	56-62	CR4 OF CR5
FREEWAY PORTION OF ARTERIALS ALTERNATIVE	63-69	CR4 OF CR5
2100 NORTH	70-73	CR4 OF CR5
PORTER ROCKWELL	74-76	CR4 OF CR5
2100 NORTH FREEWAY ALTERNATIVE	77-89	CR5 OF CR5

**MOUNTAIN VIEW CORRIDOR**

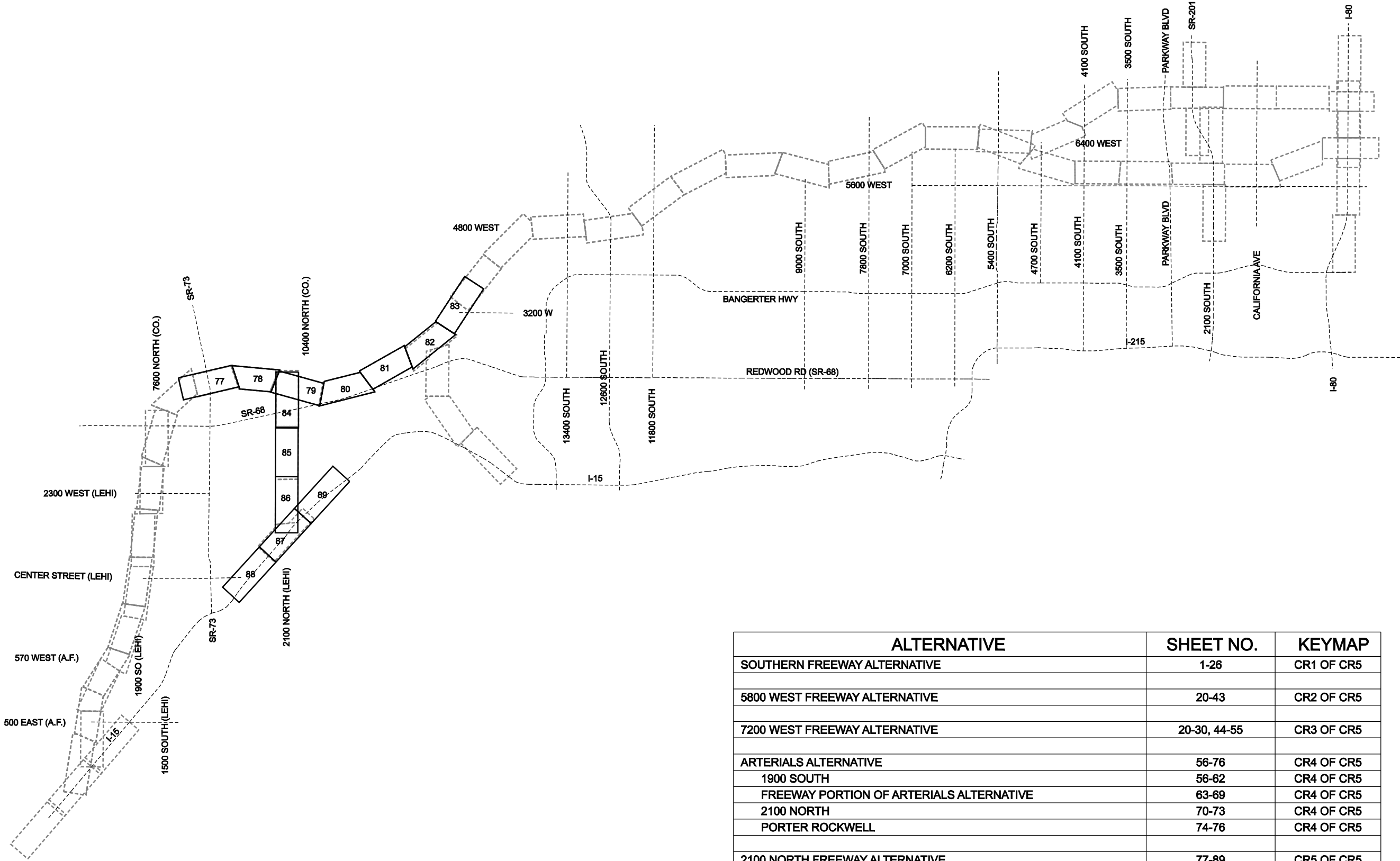
**ARTERIALS ALTERNATIVE**

**KEYMAP**

8/12/2008 J:\22687A-WTC\Sheet\_Files\Final\_EIS\RoadwayProfile\CRR4.dgn

# 2100N FREEWAY ALTERNATIVE

## CROSS REFERENCE SHEET



**LEGEND**

- CUT LINE
- - - FILL LINE
- ▨ WETLANDS
- P — PROPERTY LINE
- - - CITY BOUNDARY

**LEGEND**

- ROW
- - - DRAINAGE EASEMENT
- - - UTILITY RELOCATION EASEMENT
- - - TRANSIT EASEMENTS
- - - CENTER RUNNING
- - - MIXED TRAFFIC



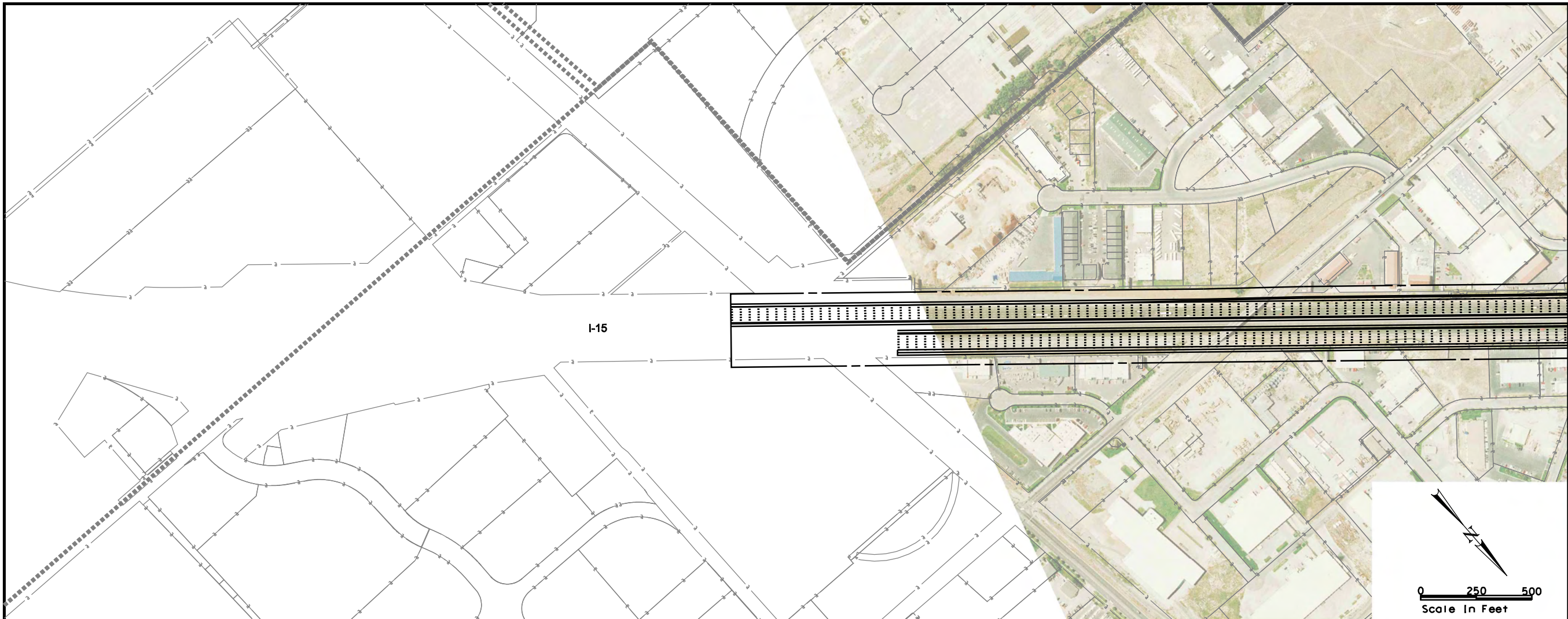
ALTERNATIVE	SHEET NO.	KEYMAP
SOUTHERN FREEWAY ALTERNATIVE	1-26	CR1 OF CR5
5800 WEST FREEWAY ALTERNATIVE	20-43	CR2 OF CR5
7200 WEST FREEWAY ALTERNATIVE	20-30, 44-55	CR3 OF CR5
ARTERIALS ALTERNATIVE		
1900 SOUTH	56-76	CR4 OF CR5
FREEWAY PORTION OF ARTERIALS ALTERNATIVE	56-62	CR4 OF CR5
2100 NORTH	63-69	CR4 OF CR5
PORTER ROCKWELL	70-73	CR4 OF CR5
	74-76	CR4 OF CR5
2100 NORTH FREEWAY ALTERNATIVE	77-89	CR5 OF CR5

**MOUNTAIN VIEW CORRIDOR**

**2100N FREEWAY ALTERNATIVE**

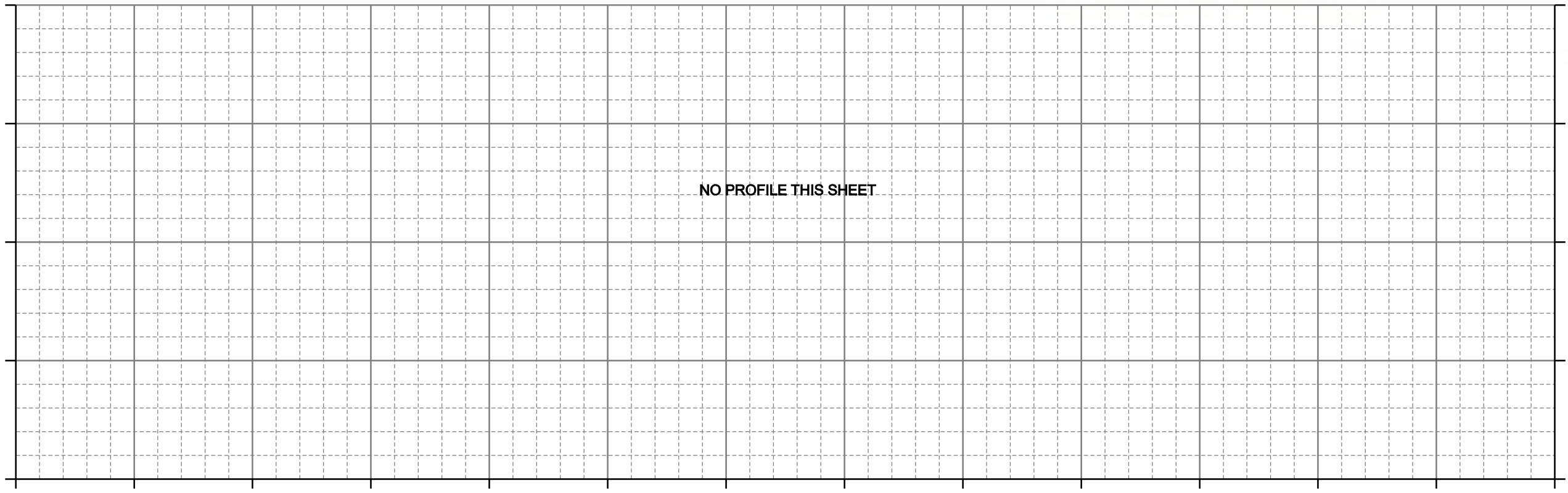
**KEYMAP**

8/12/2008 J:\22687A-WTC\Sheet\_Files\Final\_EIS\RoadwayProfile\CR05.dgn



MATCHLINE  
SEE SHEET RD-02

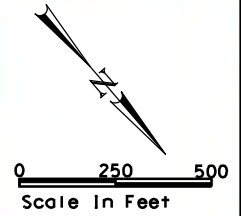
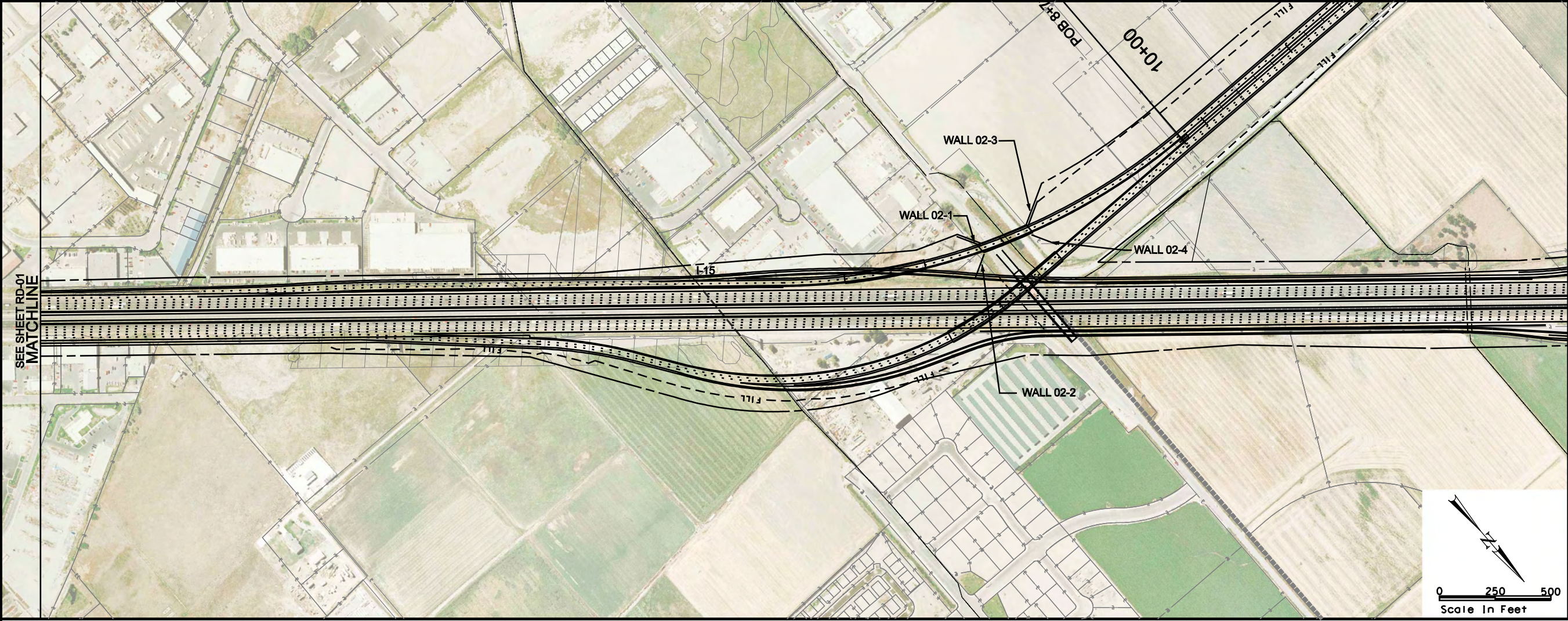
- LEGEND**
- ROW
  - - - DRAINAGE EASEMENT
  - - - UTILITY RELOCATION EASEMENT
  - - - TRANSIT EASEMENTS
  - - - CENTER RUNNING
  - - - MIXED TRAFFIC
  - CUT
  - - - FILL
  - ▨ WETLANDS
  - E
  - PROPERTY LINE
  - - - CITY BOUNDARY
- EOP**
- CUT LINE
  - - - FILL LINE
  - ▨ WETLANDS
  - PROPERTY LINE
  - - - CITY BOUNDARY



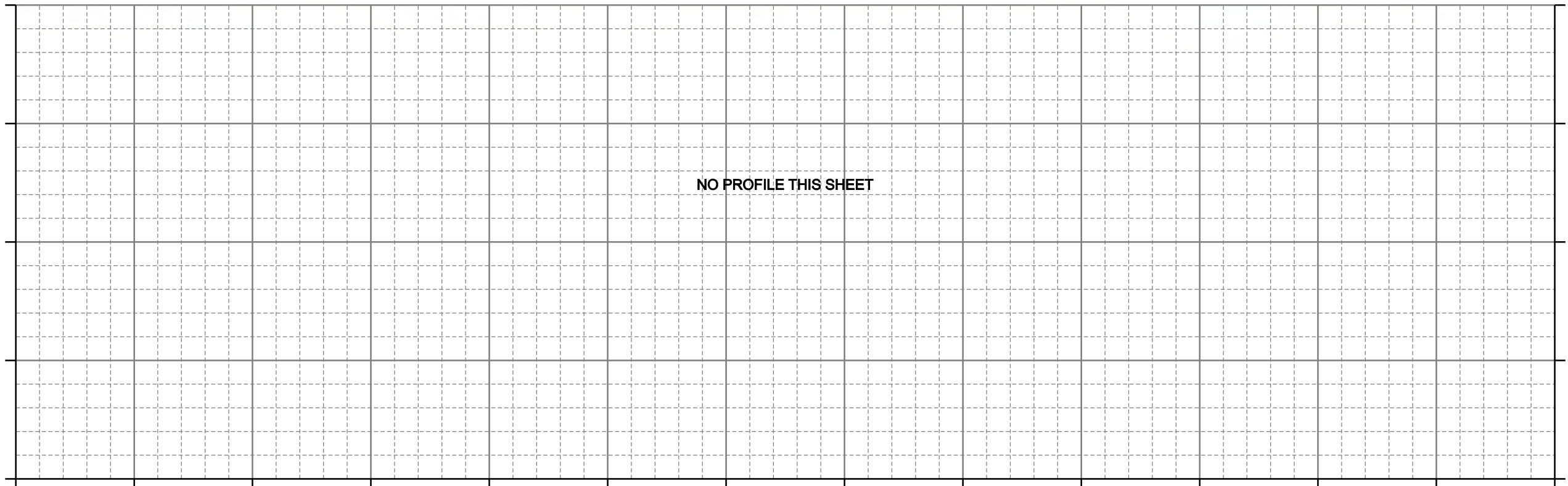
**MOUNTAIN VIEW CORRIDOR**

**SOUTHERN FREEWAY ALTERNATIVE**

**ROADWAY PLAN AND PROFILE**



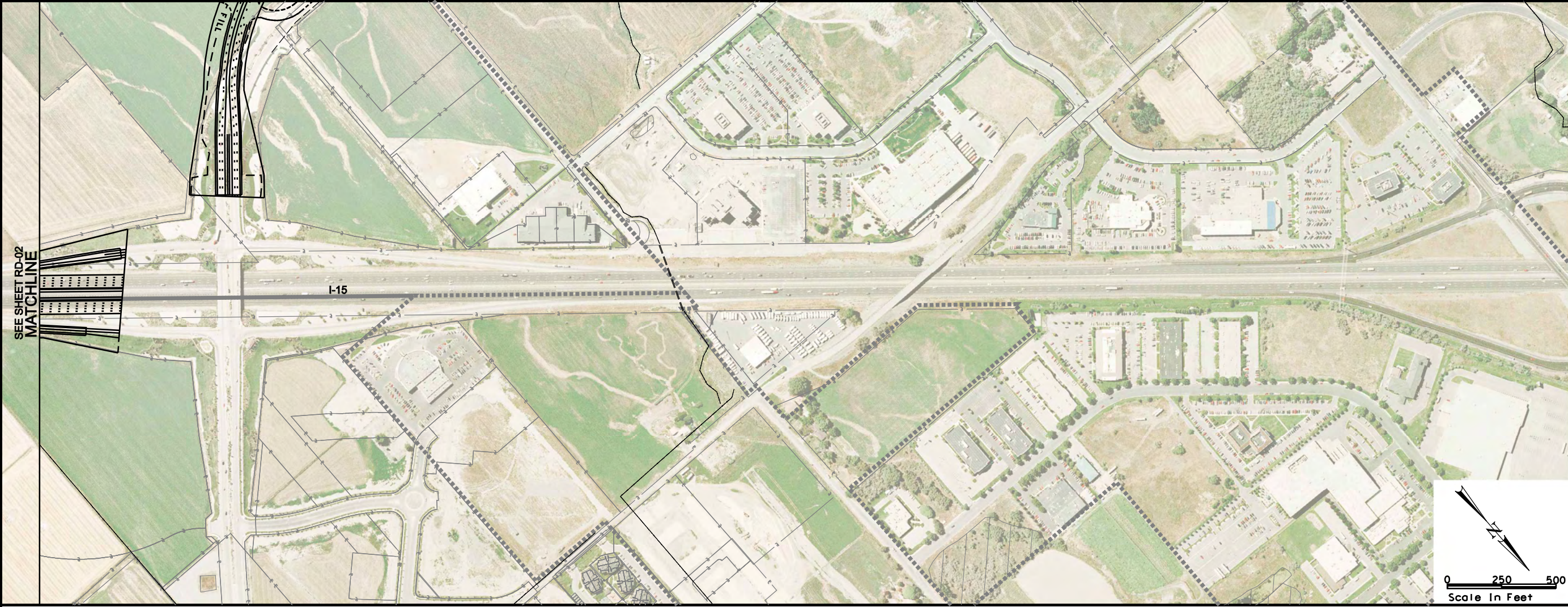
- LEGEND**
- ROW
  - - - DRAINAGE EASEMENT
  - . - . UTILITY RELOCATION EASEMENT
  - - - TRANSIT EASEMENTS
  - - - CENTER RUNNING
  - - - MIXED TRAFFIC
  - CUT LINE
  - - - FILL LINE
  - ▨ WETLANDS
  - P — PROPERTY LINE
  - - - CITY BOUNDARY



**MOUNTAIN VIEW CORRIDOR**

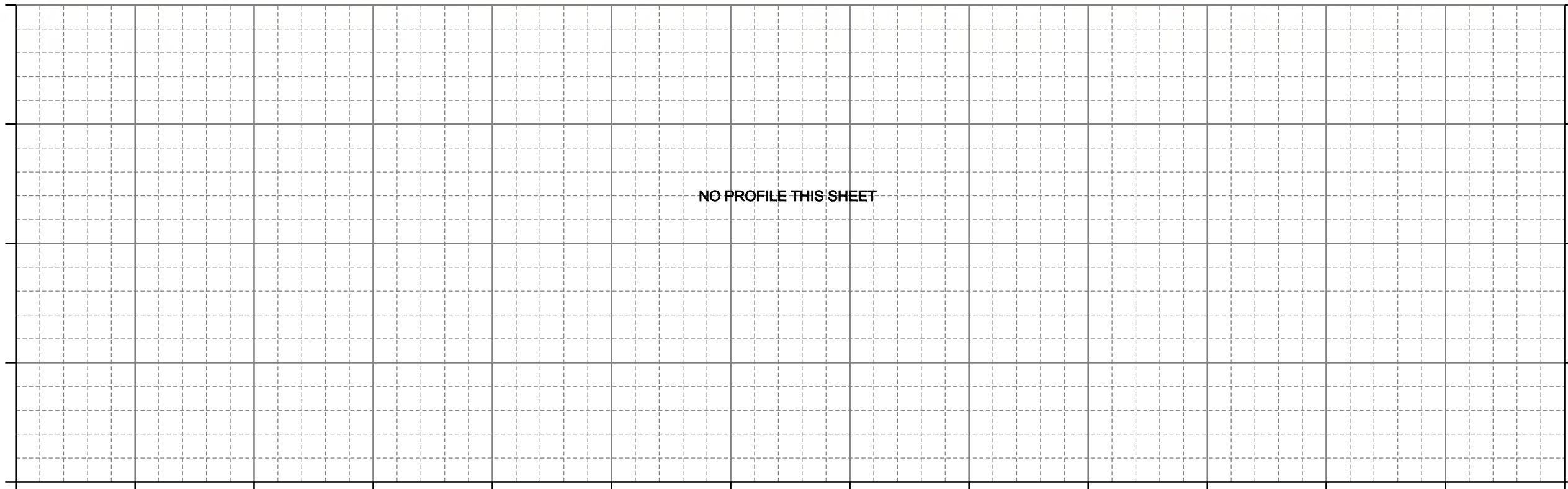
**SOUTHERN FREEWAY ALTERNATIVE**

**ROADWAY PLAN AND PROFILE**



**LEGEND**

- CUT
- - - FILL
- EOP
- - - CUT LINE
- - - FILL LINE
- WETLANDS
- PROPERTY LINE
- CITY BOUNDARY
- ROW
- DRAINAGE EASEMENT
- UTILITY RELOCATION EASEMENT
- TRANSIT EASEMENTS
- CENTER RUNNING
- MIXED TRAFFIC

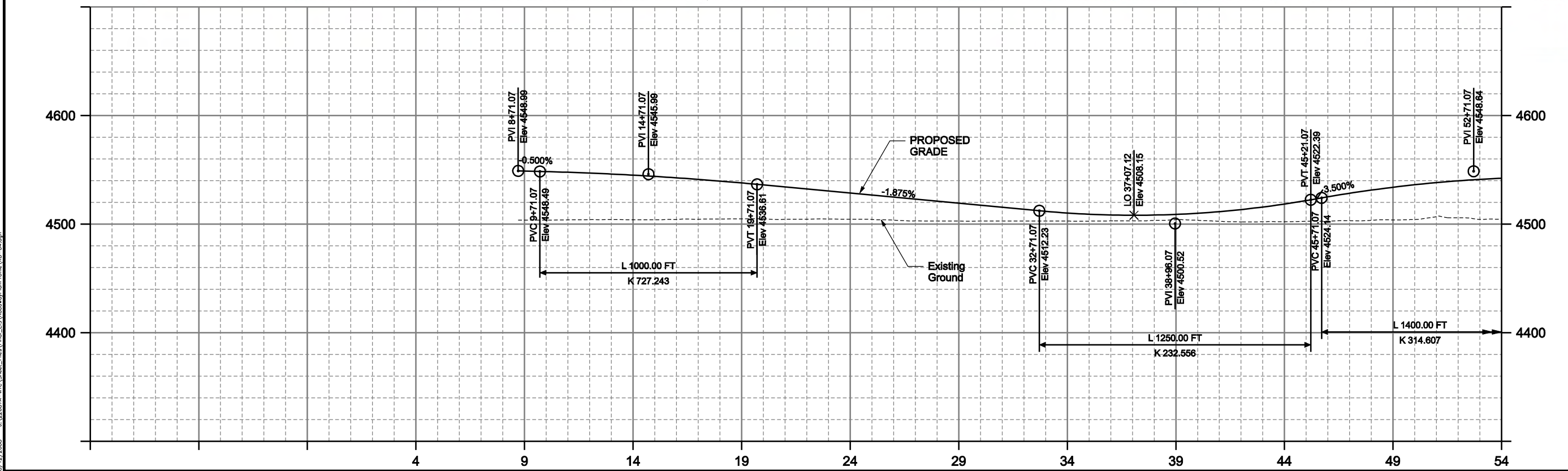
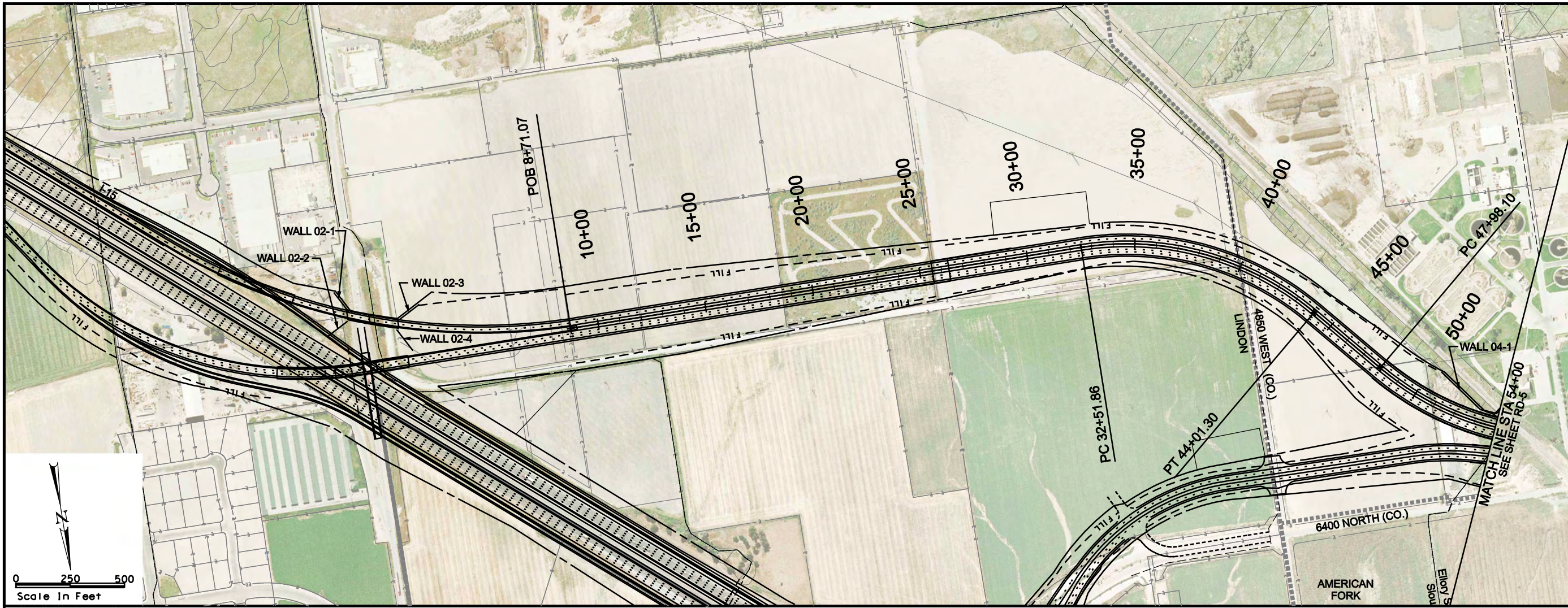


**MOUNTAIN VIEW CORRIDOR**

**SOUTHERN FREEWAY ALTERNATIVE**

**ROADWAY PLAN AND PROFILE**





**MOUNTAIN VIEW CORRIDOR**

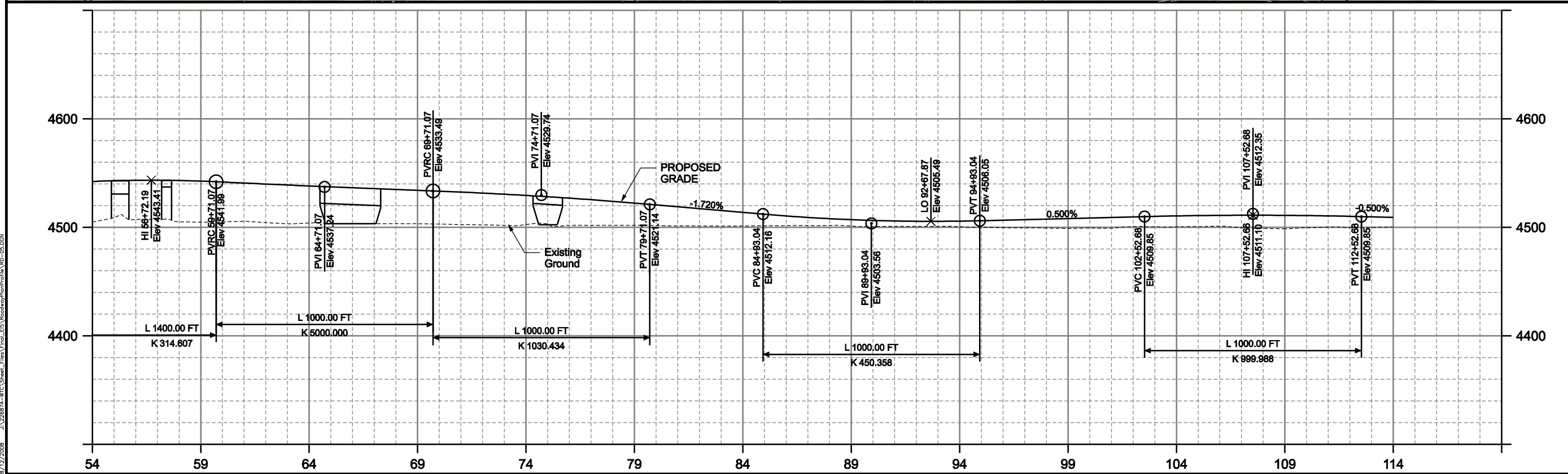
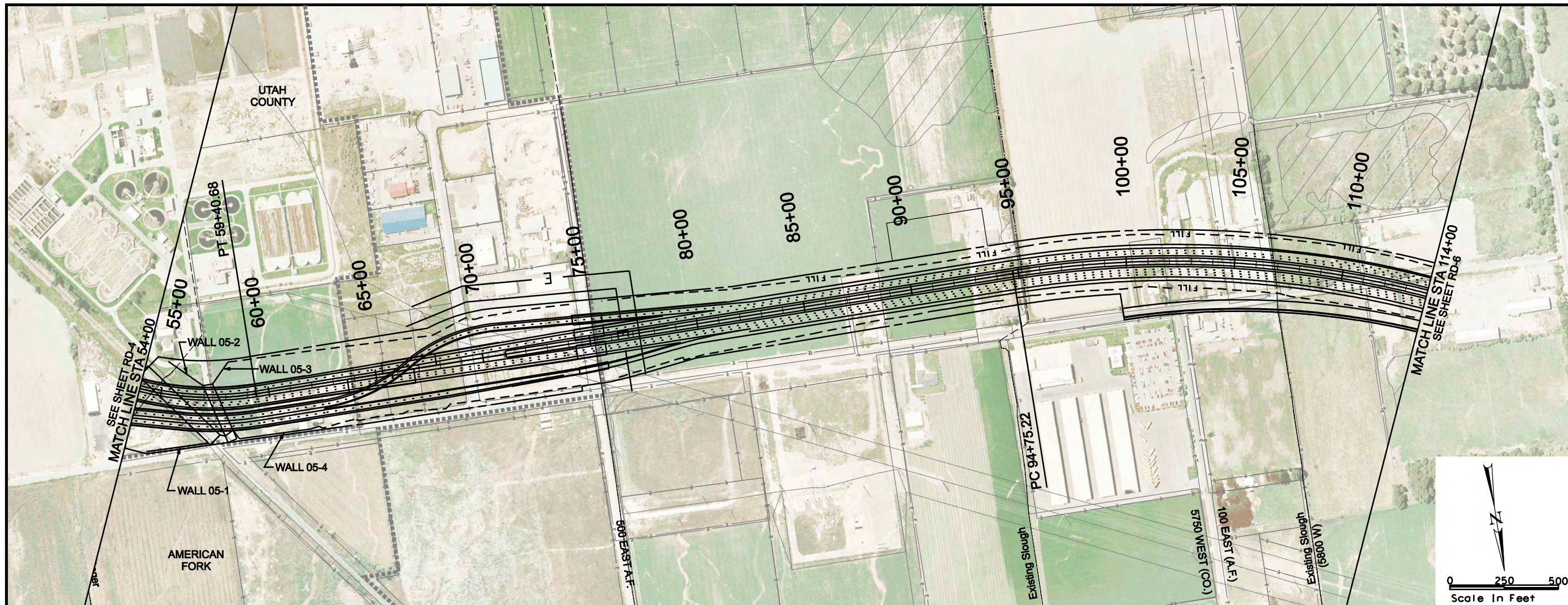
**SOUTHERN FREEWAY ALTERNATIVE**

**ROADWAY PLAN AND PROFILE**

ENVIRONMENTAL IMPACT STATEMENT

SHEET RD-4 OF 89

8/12/2008 J:\22887A-WTC\Sheet\_Files\Final\_EIS\RoadwayProfile\RD-04.dgn



**MOUNTAIN VIEW**  
CORRIDOR

ENVIRONMENTAL  
IMPACT STATEMENT

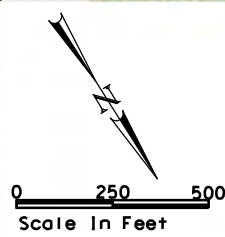
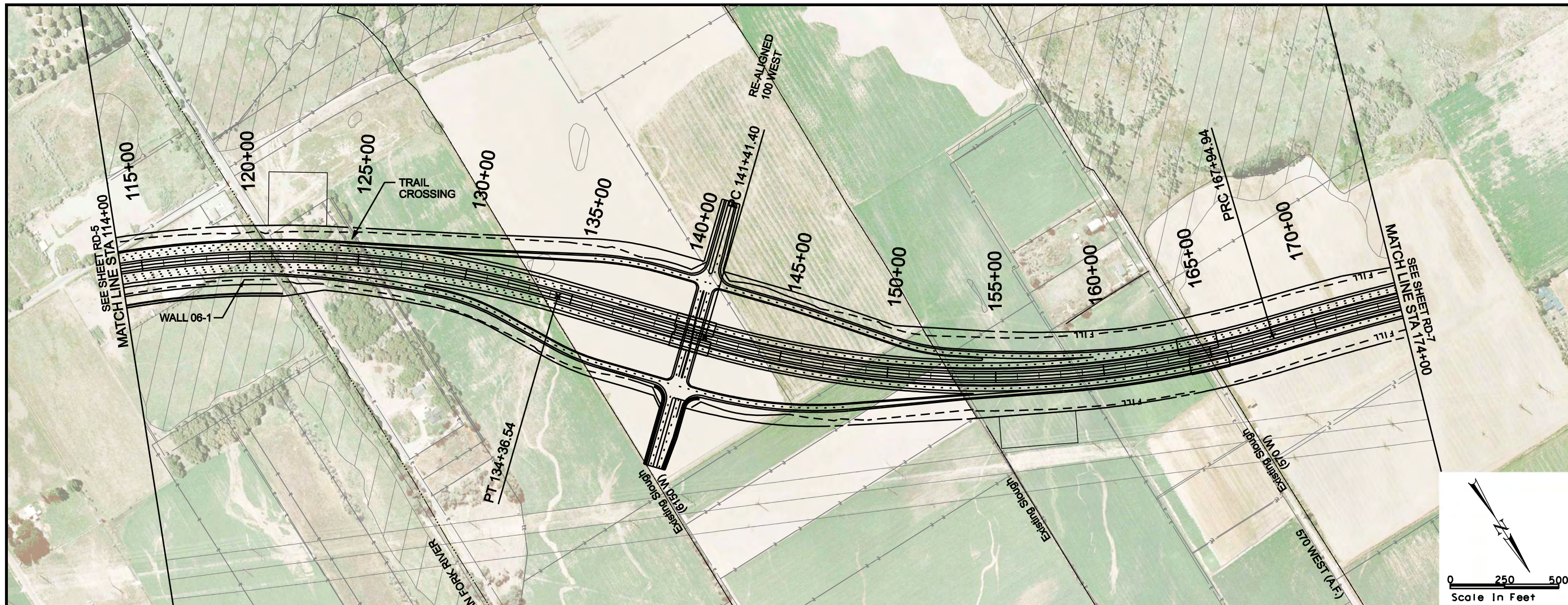
**MOUNTAIN VIEW CORRIDOR**

**SOUTHERN FREEWAY ALTERNATIVE**

**ROADWAY PLAN AND PROFILE**

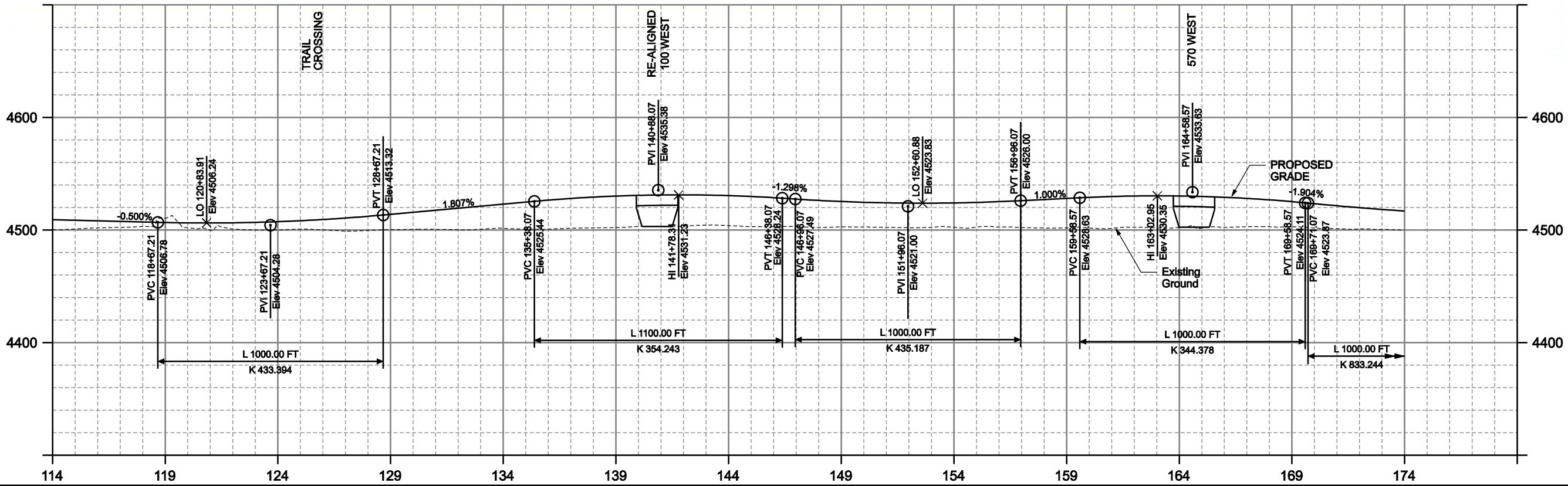
SHEET RD-5 OF 89

8/12/2008 J:\22887A-WTC\Sheet\_Plan\_Profile\RoadwayProfileA.DWG



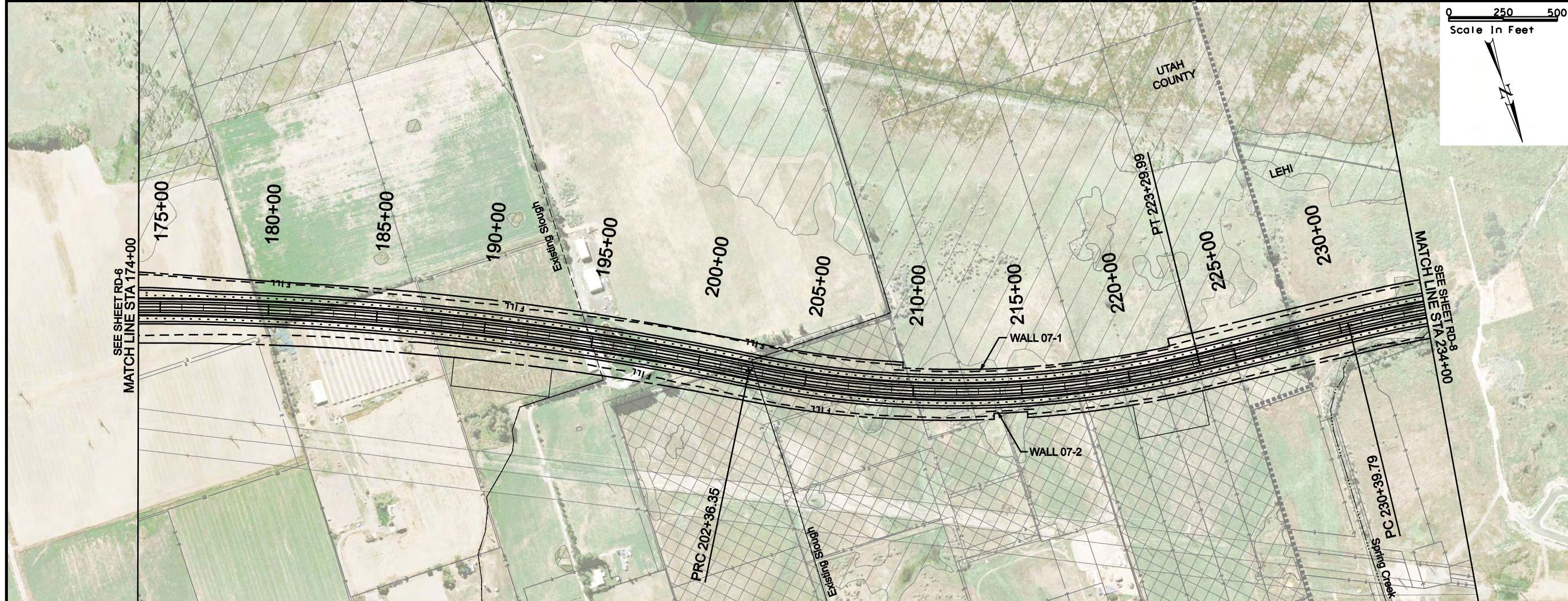
**LEGEND**

	ROW		ROW
	DRAINAGE EASEMENT		UTILITY RELOCATION EASEMENT
	TRANSIT EASEMENTS		CENTER RUNNING
	MIXED TRAFFIC		PROPERTY LINE
	CITY BOUNDARY		WETLANDS
	CUT LINE		FILL LINE
	FILL LINE		WETLANDS
	PROPERTY LINE		CITY BOUNDARY



**MOUNTAIN VIEW CORRIDOR**  
**SOUTHERN FREEWAY ALTERNATIVE**  
**ROADWAY PLAN AND PROFILE**

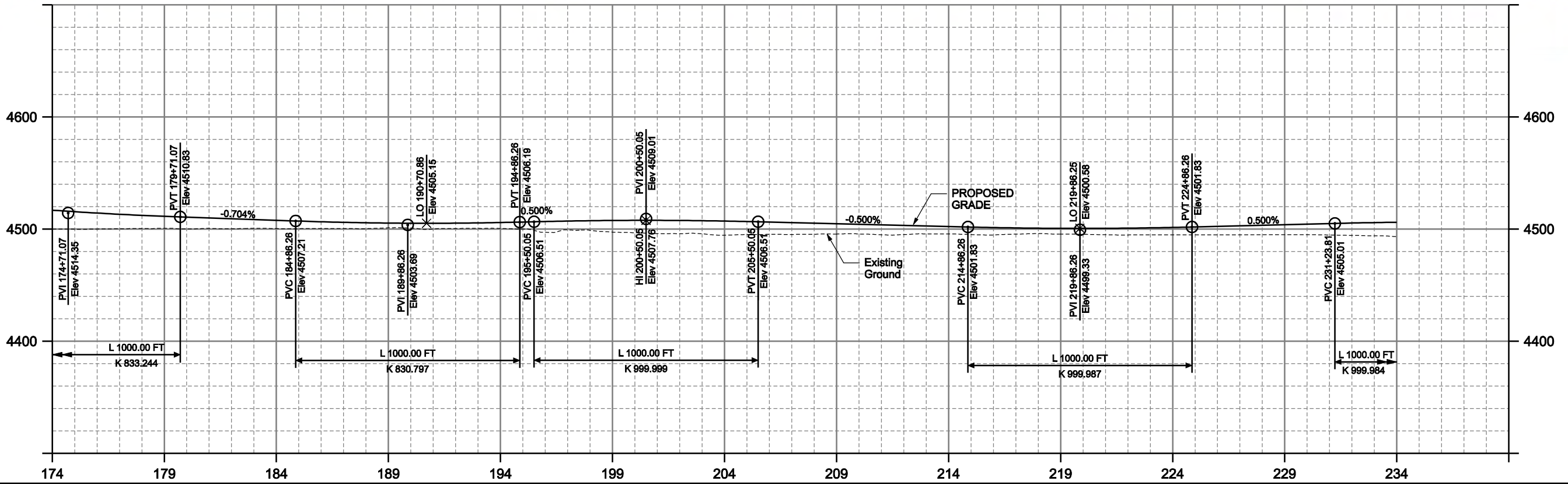
8/12/2008 J:\22887A-WTC\Sheet\_Plan\_EIS\RoadwayProfile\RD-06.dgn



Scale In Feet  
0 250 500

**LEGEND**

- CUT LINE
- - - FILL LINE
- ▨ WETLANDS
- EOP
- PROPERTY LINE
- CITY BOUNDARY
- ROW
- DRAINAGE EASEMENT
- UTILITY RELOCATION EASEMENT
- TRANSIT EASEMENTS
- CENTER RUNNING
- MIXED TRAFFIC



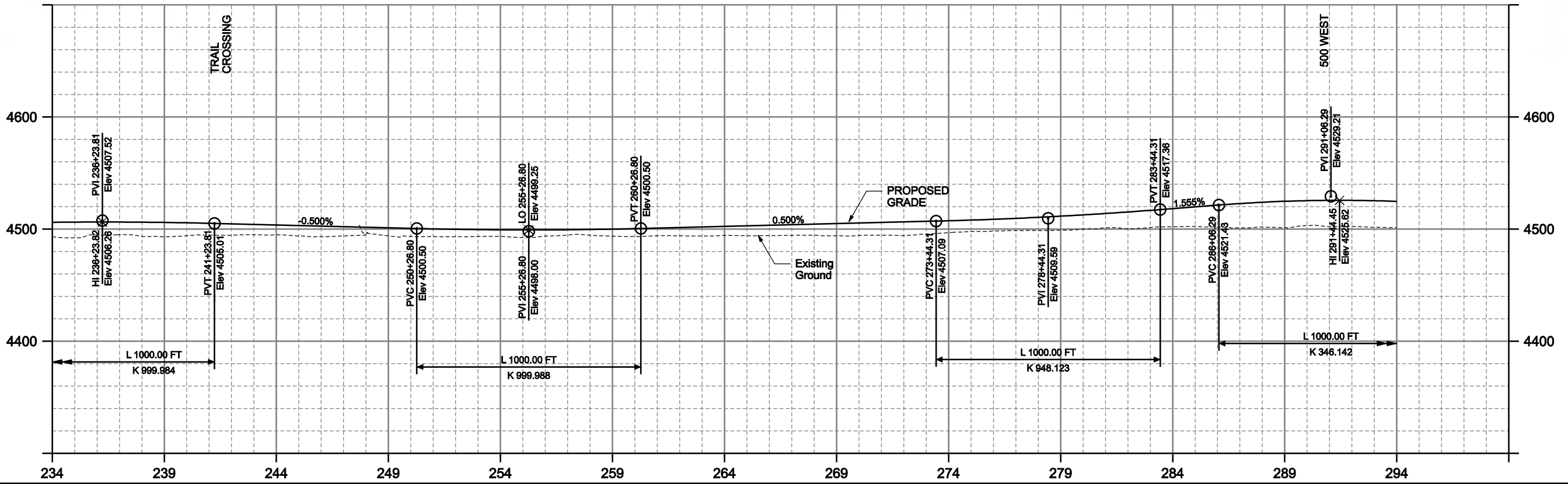
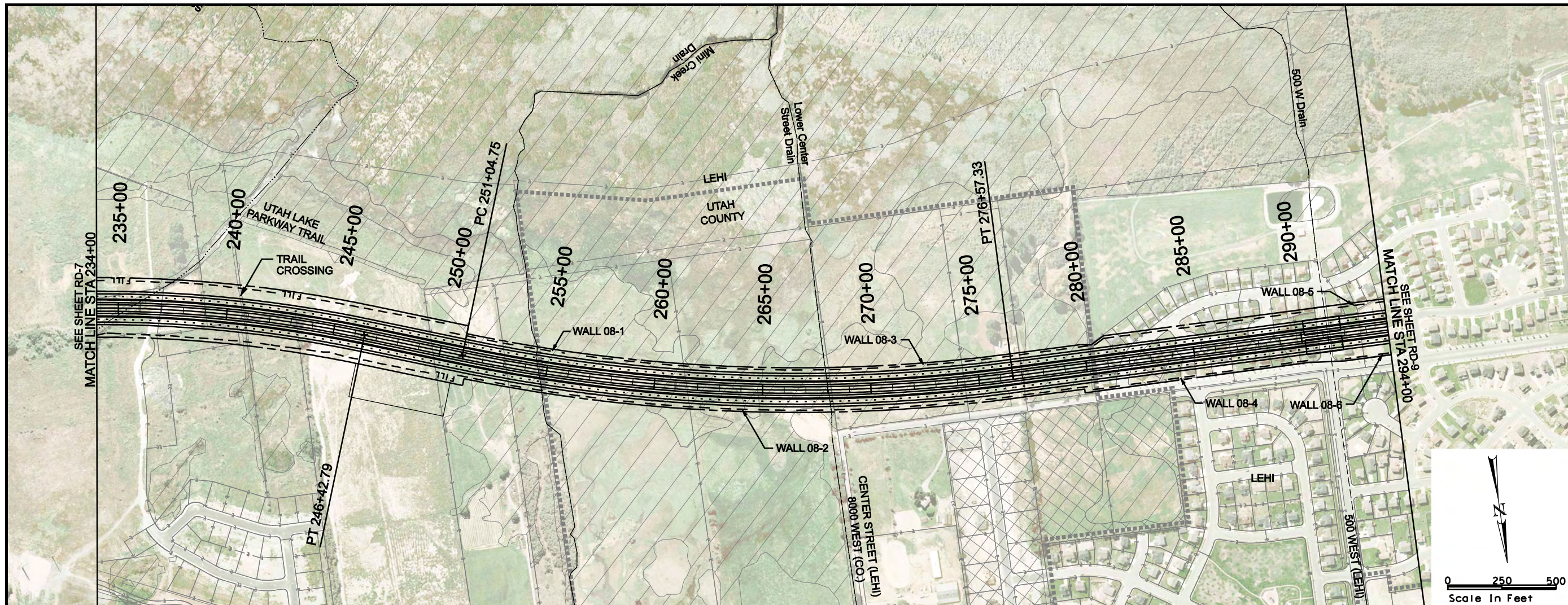
**MOUNTAIN VIEW CORRIDOR**

**SOUTHERN FREEWAY ALTERNATIVE**

**ROADWAY PLAN AND PROFILE**

SHEET RD-7 OF 89

8/12/2008 J:\22887A-WTC\Sheet\_Files\Final\_EIS\RoadwayProfile\RD-07.dgn



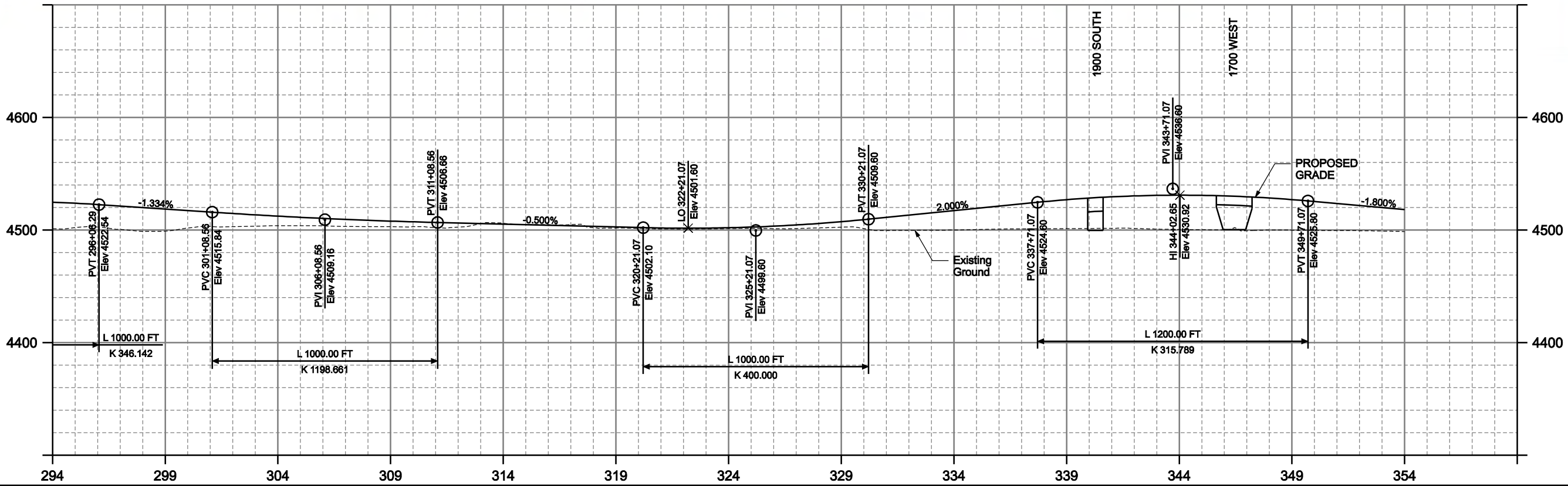
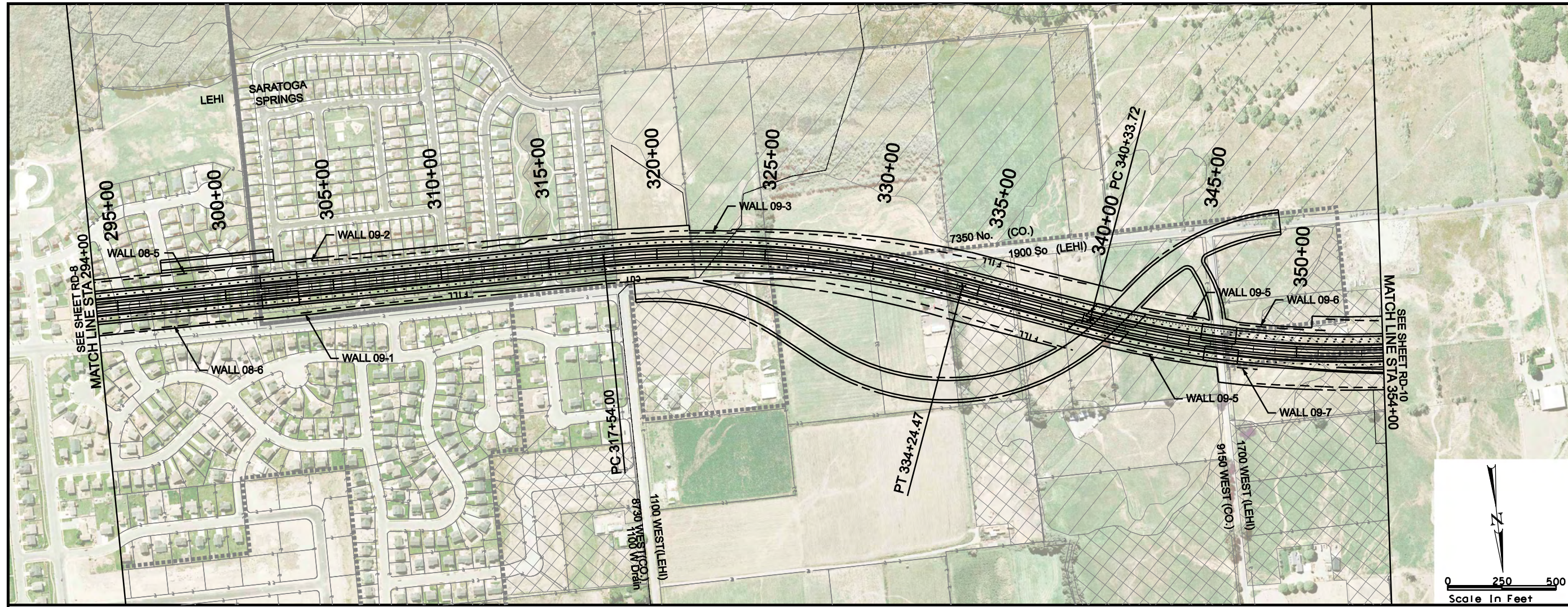
**MOUNTAIN VIEW CORRIDOR**

**SOUTHERN FREEWAY ALTERNATIVE**

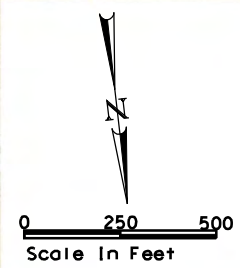
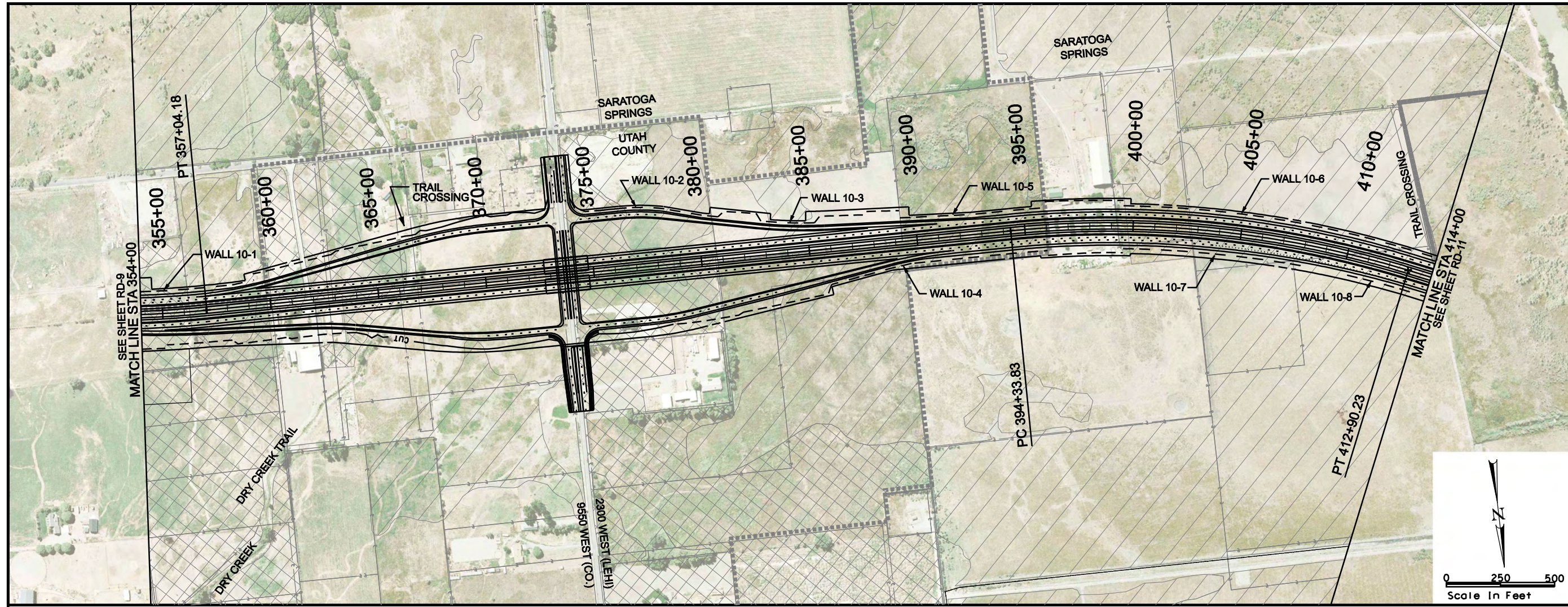
**ROADWAY PLAN AND PROFILE**

SHEET RD-8 OF 89

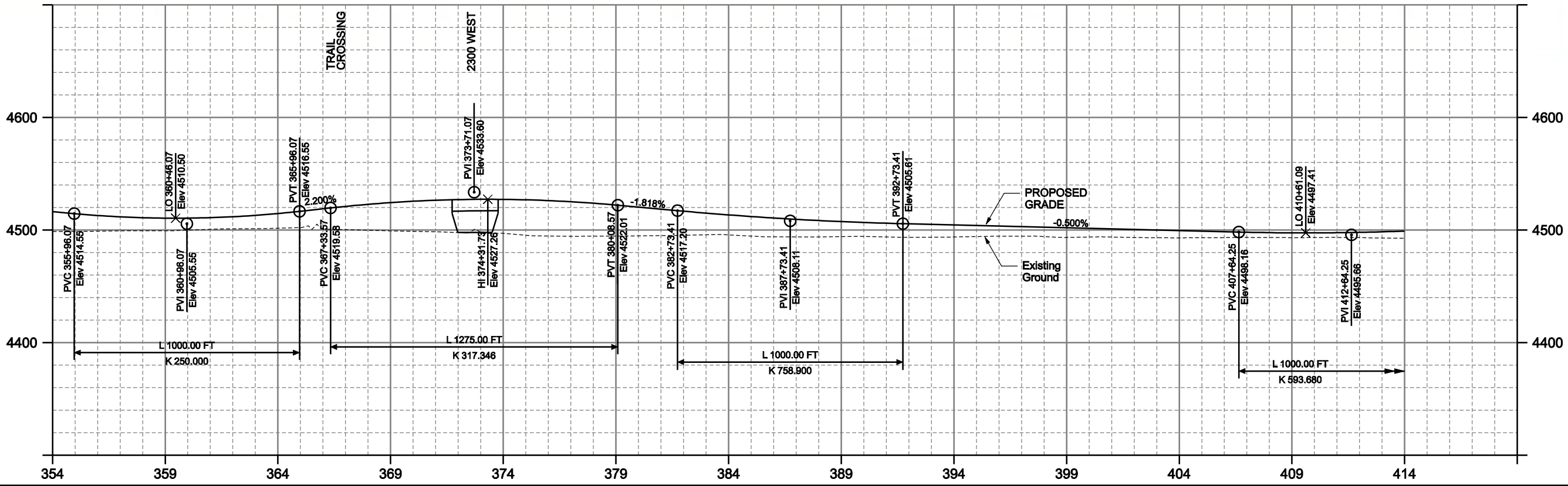
8/12/2008 J:\22887A-WTC\Sheet\_Files\Final\_EIS\RoadwayProfile\RD-08.dgn



**MOUNTAIN VIEW CORRIDOR**  
**SOUTHERN FREEWAY ALTERNATIVE**  
**ROADWAY PLAN AND PROFILE**

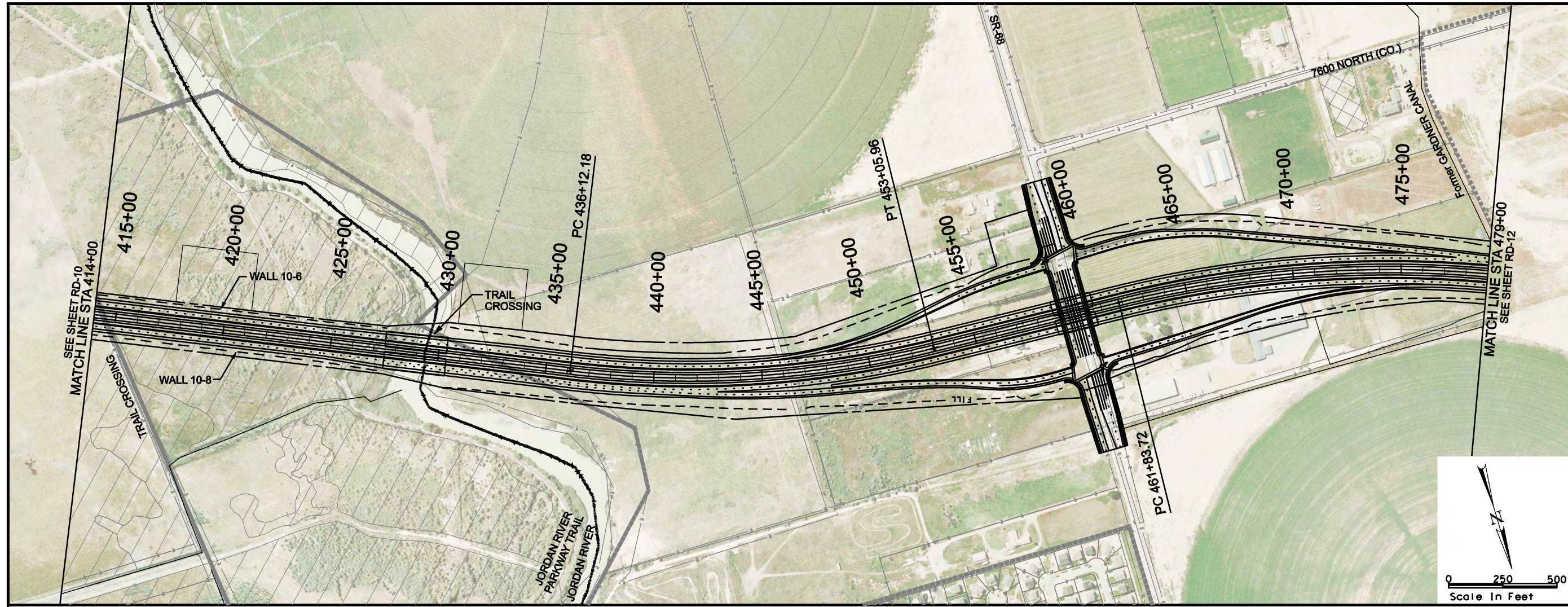


- LEGEND**
- EOP
  - - - CUT LINE
  - - - FILL LINE
  - - - WETLANDS
  - - - PROPERTY LINE
  - - - CITY BOUNDARY
  - ROW
  - - - DRAINAGE EASEMENT
  - - - UTILITY RELOCATION EASEMENT
  - - - TRANSIT EASEMENTS
  - - - CENTER RUNNING
  - - - MIXED TRAFFIC



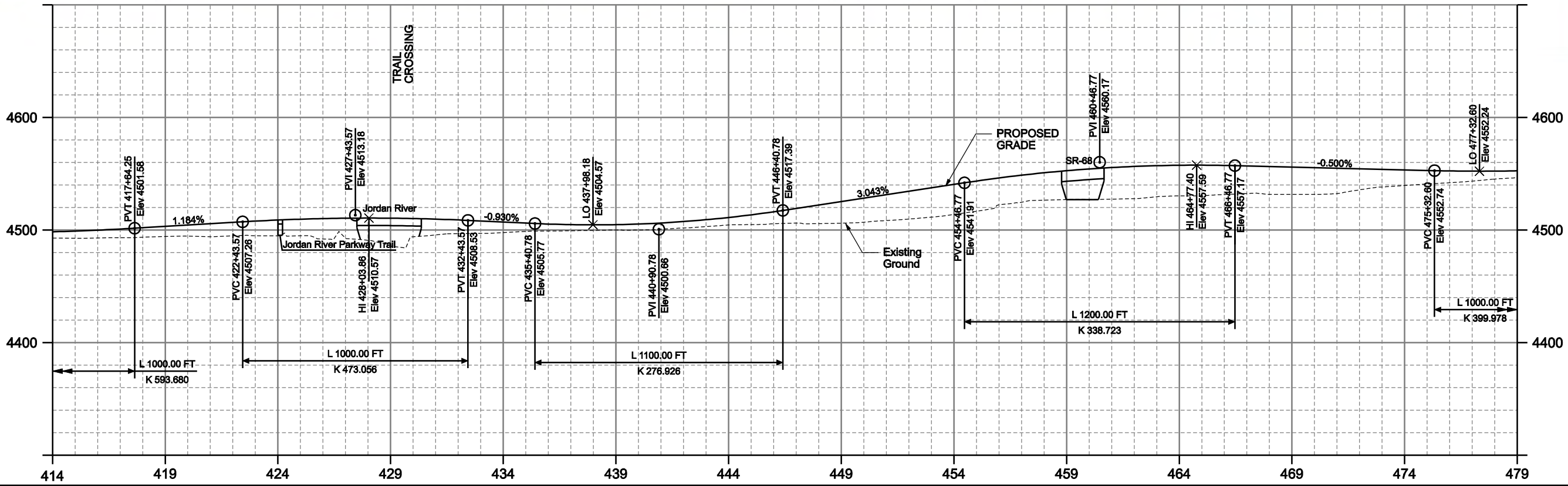
**MOUNTAIN VIEW CORRIDOR**  
**SOUTHERN FREEWAY ALTERNATIVE**  
**ROADWAY PLAN AND PROFILE**

8/12/2008 J:\22887A-WTC\Sheet\_Plan\105\RoadwayProfileA10.dgn



**LEGEND**

- CUT LINE
- FILL LINE
- WETLANDS
- PROPERTY LINE
- CITY BOUNDARY
- ROW
- DRAINAGE EASEMENT
- UTILITY RELOCATION EASEMENT
- TRANSIT EASEMENTS
- CENTER RUNNING
- MIXED TRAFFIC

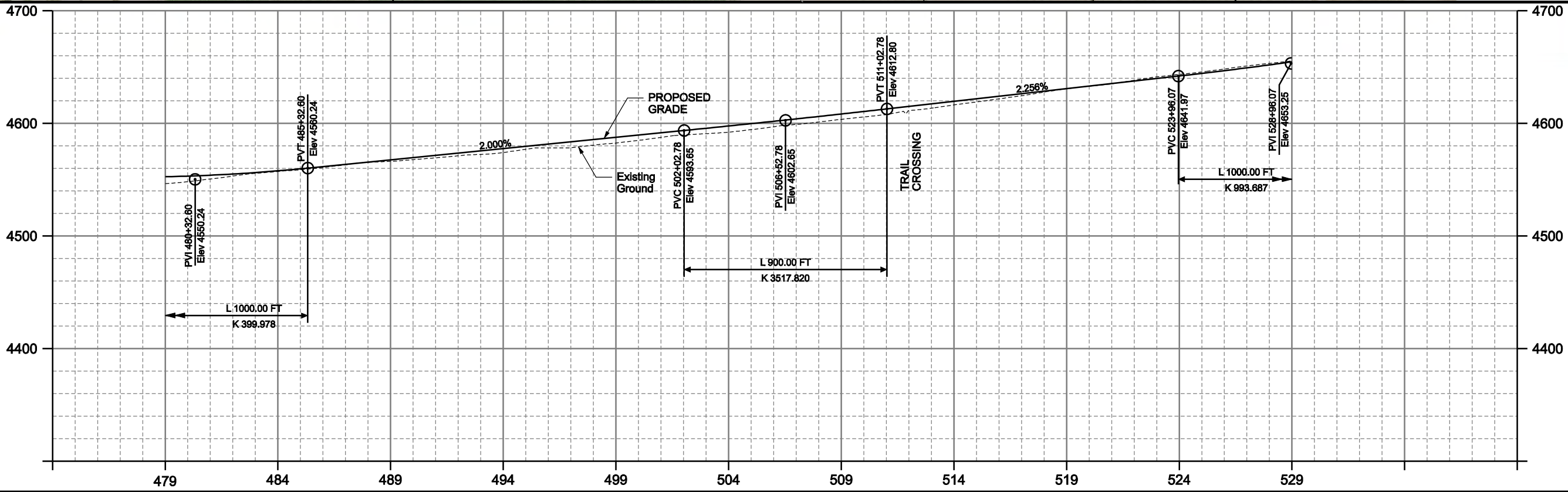
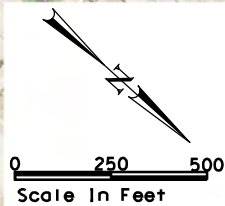
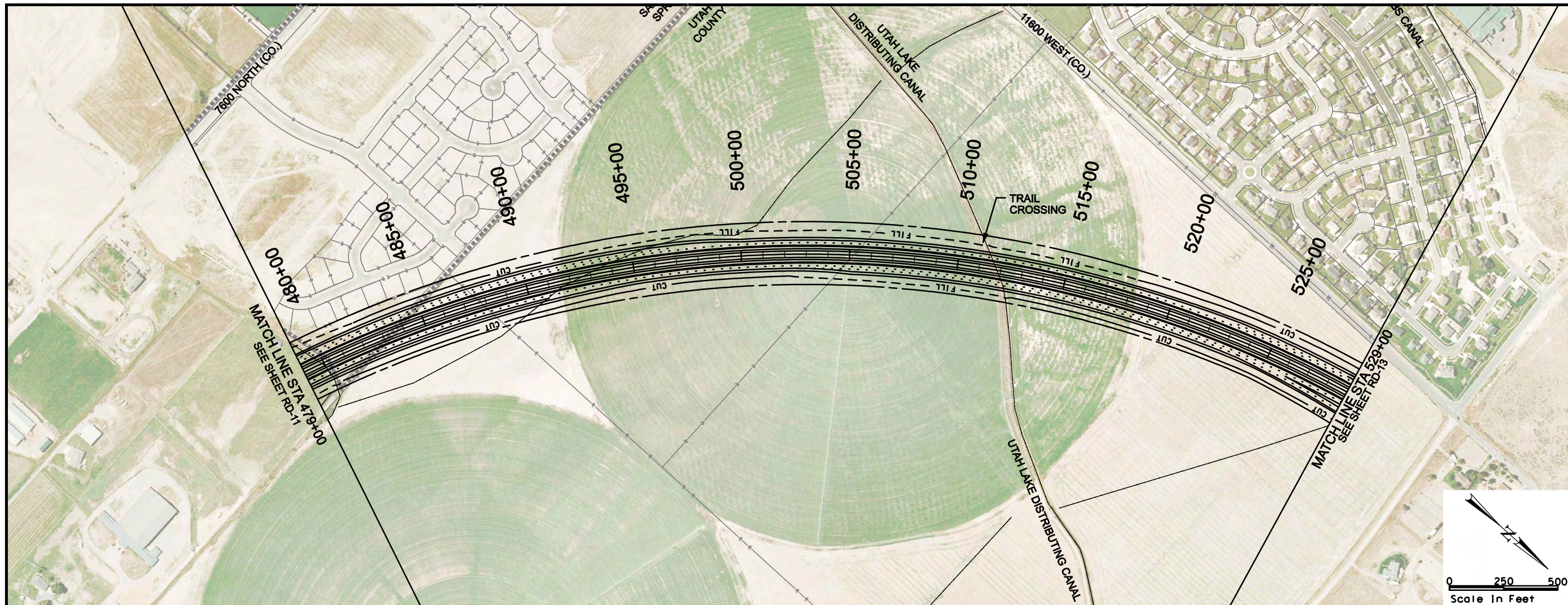


**MOUNTAIN VIEW CORRIDOR**

**SOUTHERN FREEWAY ALTERNATIVE**


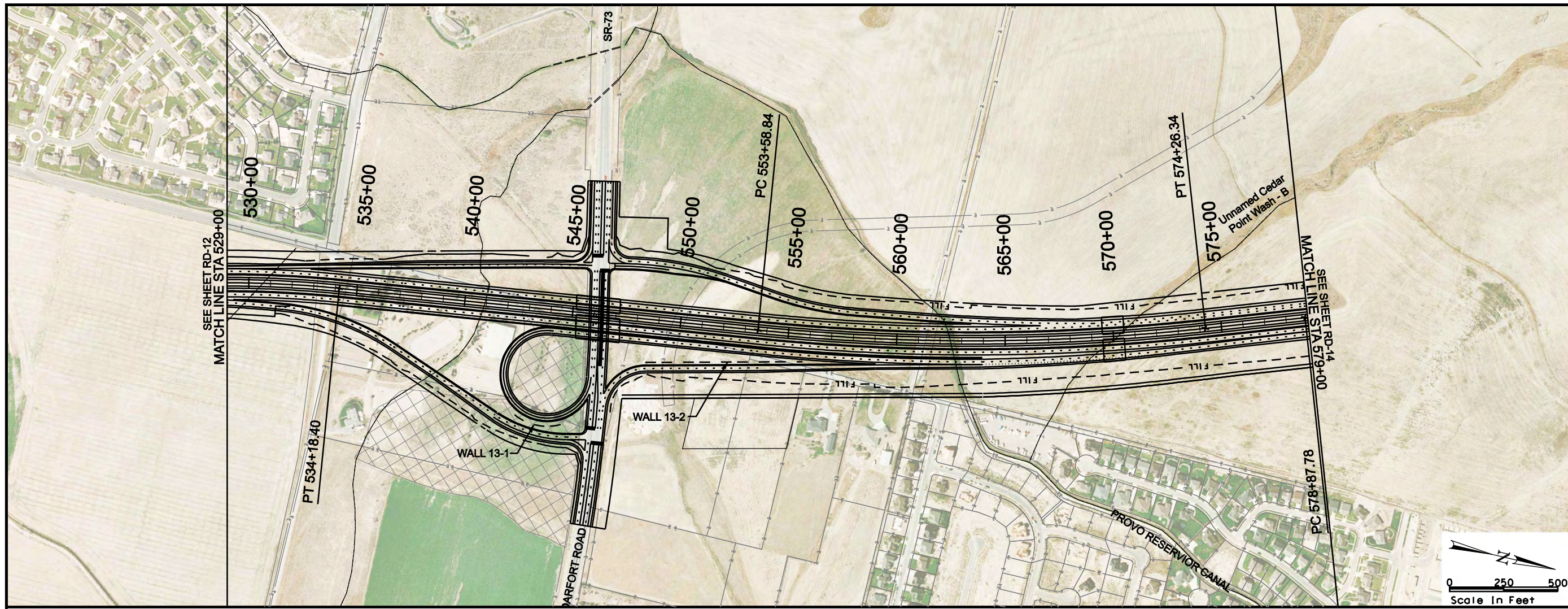
**ROADWAY PLAN AND PROFILE**





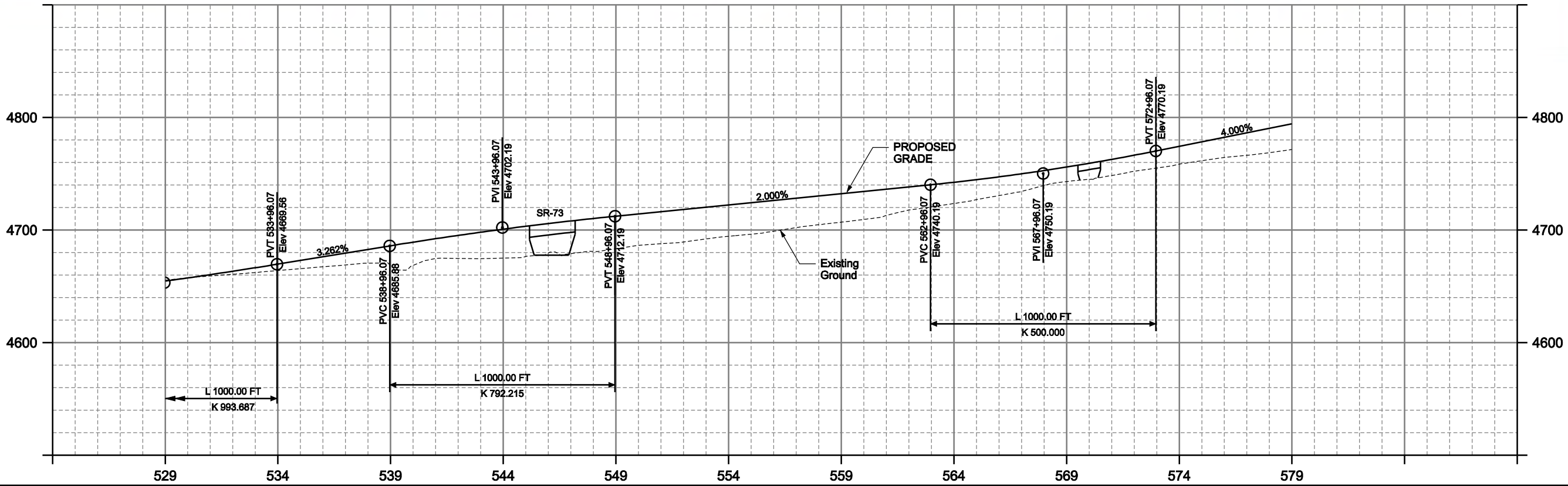
**MOUNTAIN VIEW CORRIDOR**  
**SOUTHERN FREEWAY ALTERNATIVE**  
**ROADWAY PLAN AND PROFILE**

8/12/2008 J:\22887A-WTC\Sheet\_Files\Final\_EIS\RoadwayProfile\RD-12.dgn

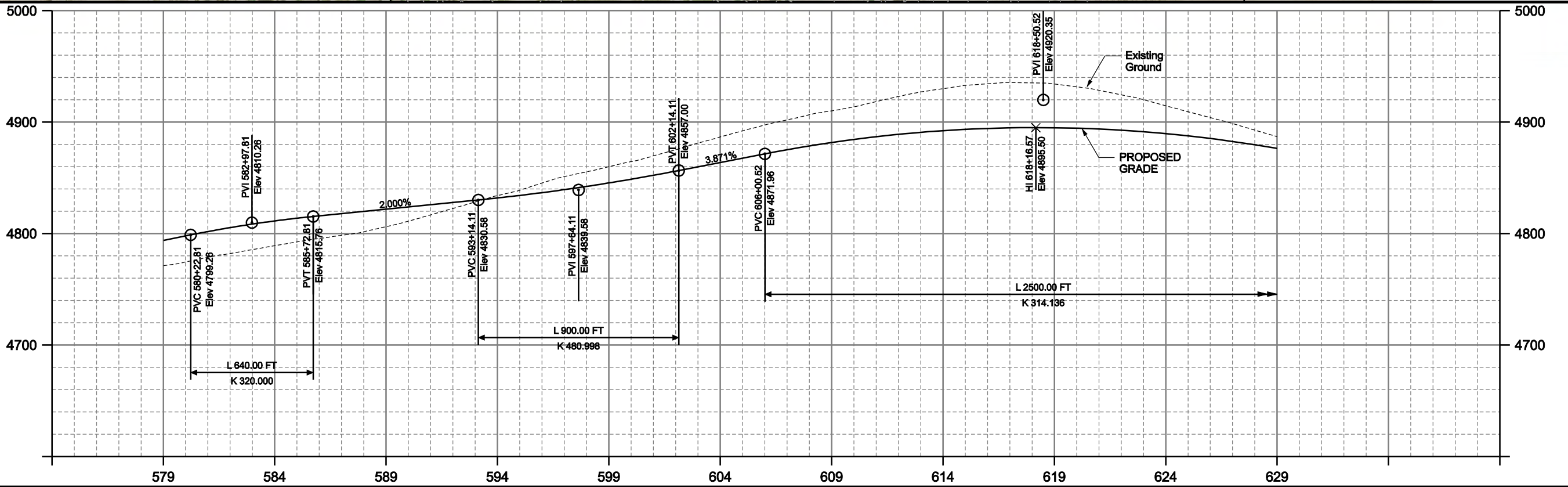
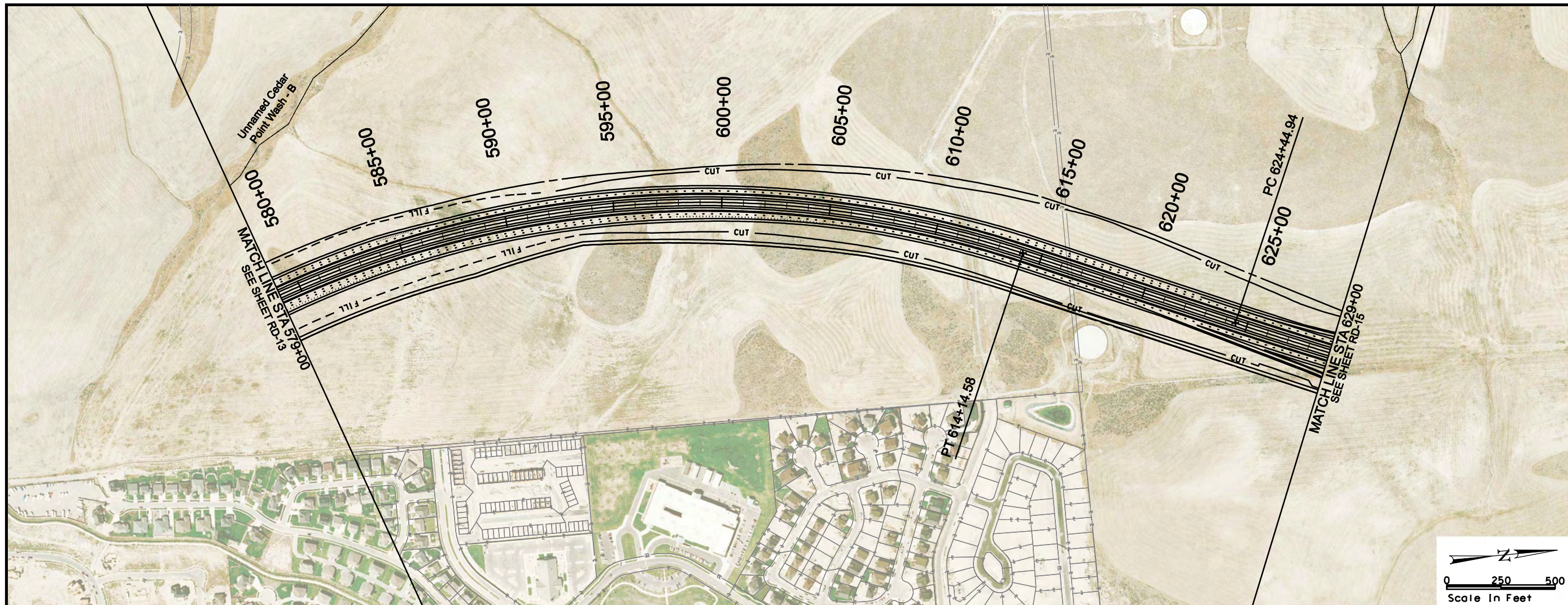


**LEGEND**

— CUT	— EOP
— FILL	— CUT LINE
— EASEMENT	— FILL LINE
— ROW	— WETLANDS
— DRAINAGE	— PROPERTY LINE
— UTILITY RELOCATION	— CITY BOUNDARY
— TRANSIT EASEMENTS	
— CENTER RUNNING	
— MIXED TRAFFIC	



**MOUNTAIN VIEW CORRIDOR**  
**SOUTHERN FREEWAY ALTERNATIVE**  
**ROADWAY PLAN AND PROFILE**

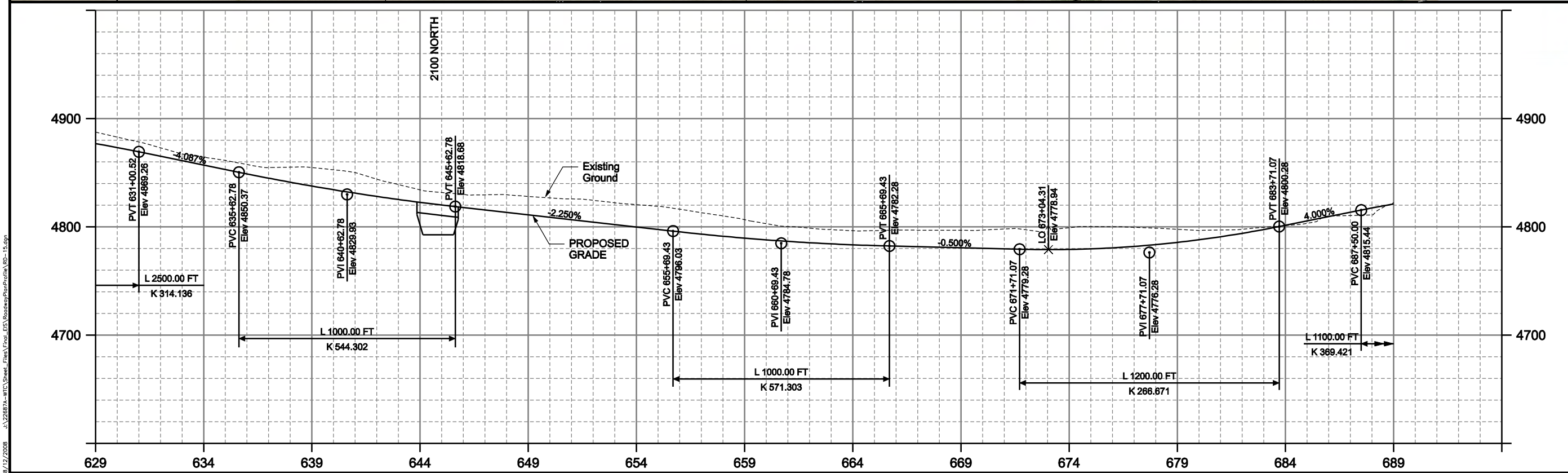
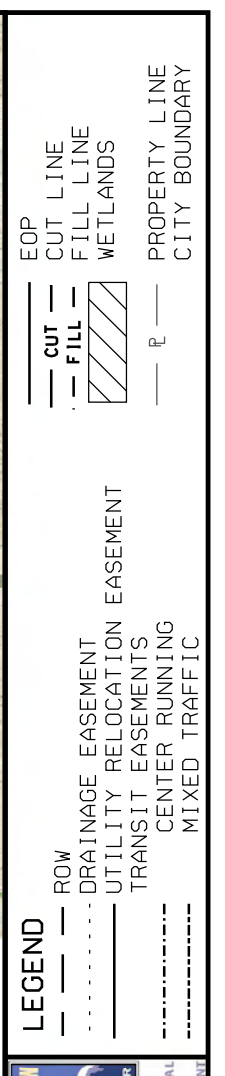
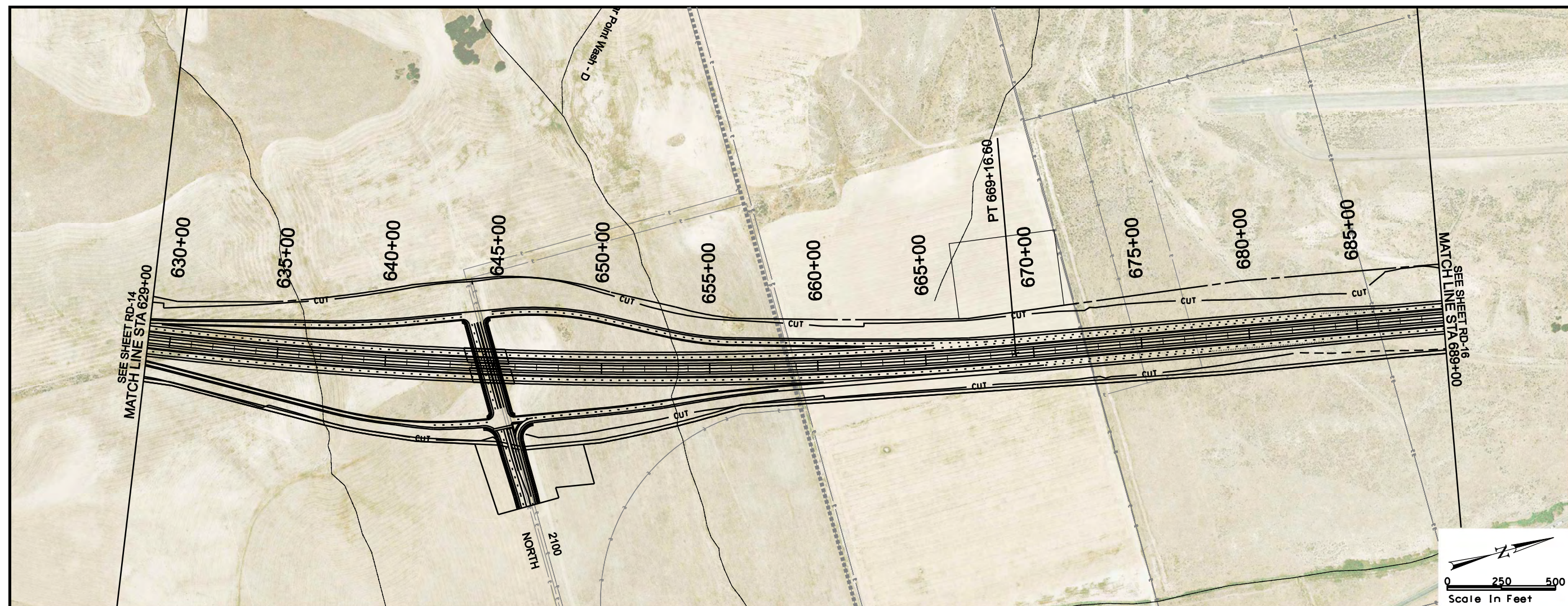


**MOUNTAIN VIEW CORRIDOR**  
**SOUTHERN FREEWAY ALTERNATIVE**  
**ROADWAY PLAN AND PROFILE**

ENVIRONMENTAL  
 IMPACT STATEMENT

SHEET RD-14 OF 89

8/12/2008 J:\22887A-WTC\Sheet\_Plan\Profile\ProfileA.DWG

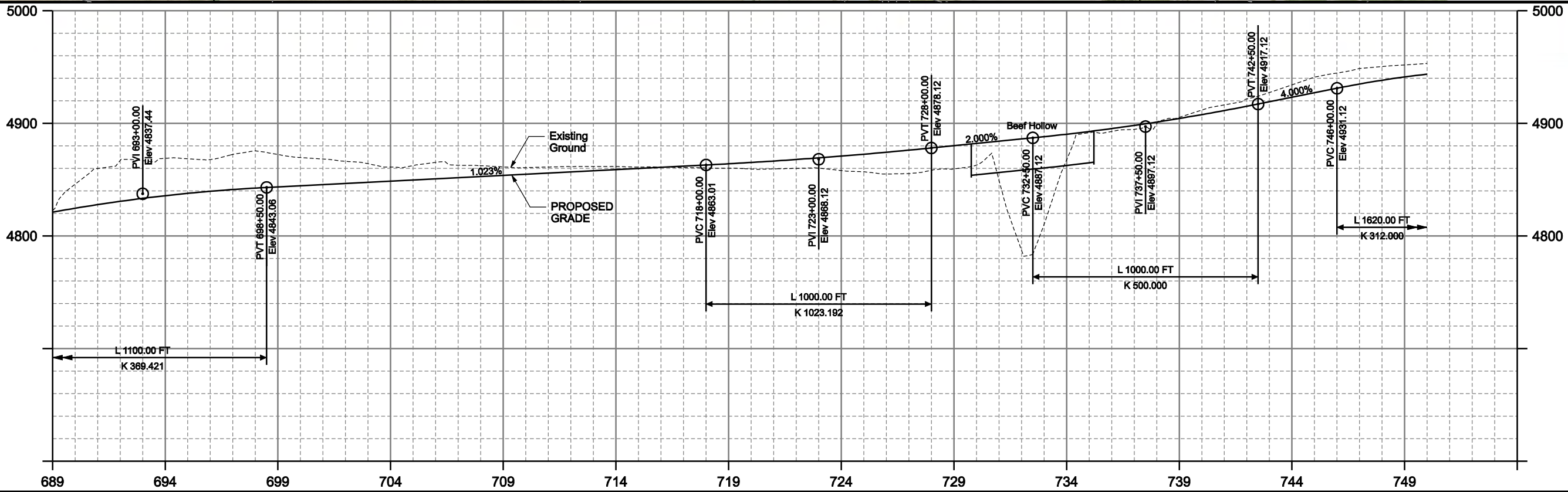
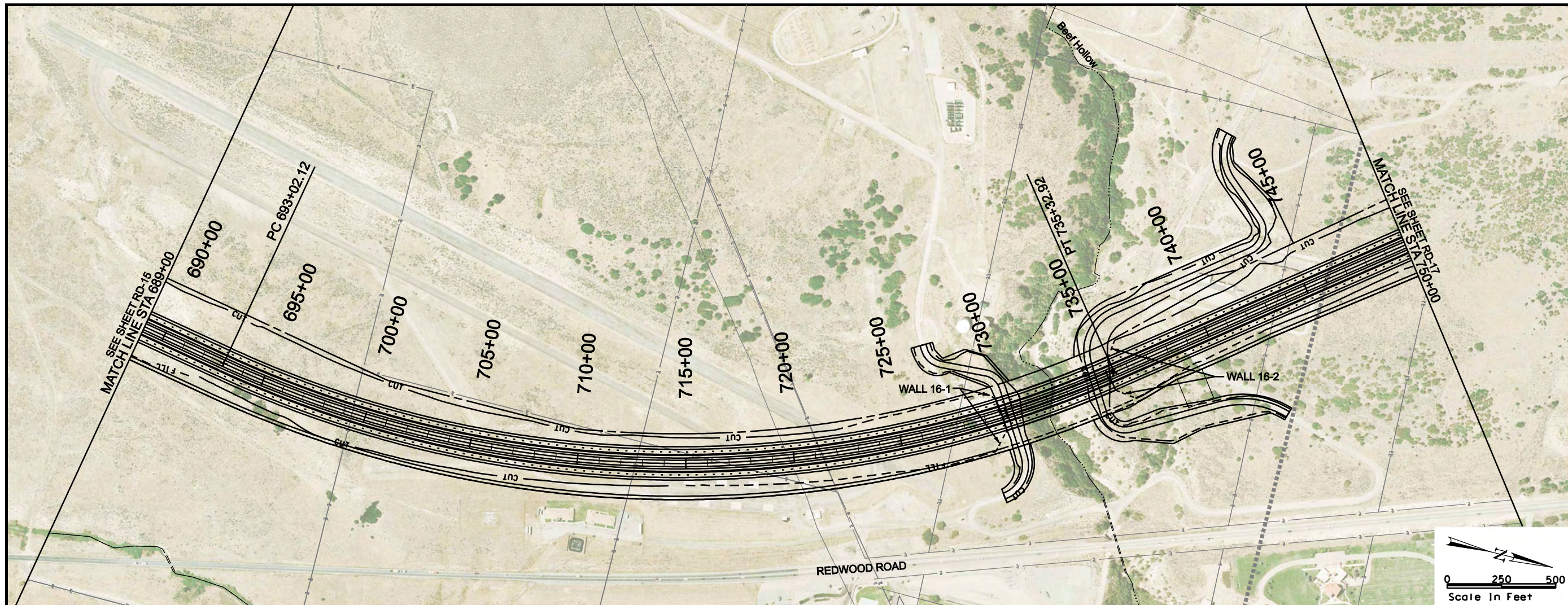


**MOUNTAIN VIEW CORRIDOR**  
**SOUTHERN FREEWAY ALTERNATIVE**  
**ROADWAY PLAN AND PROFILE**

ENVIRONMENTAL  
IMPACT STATEMENT

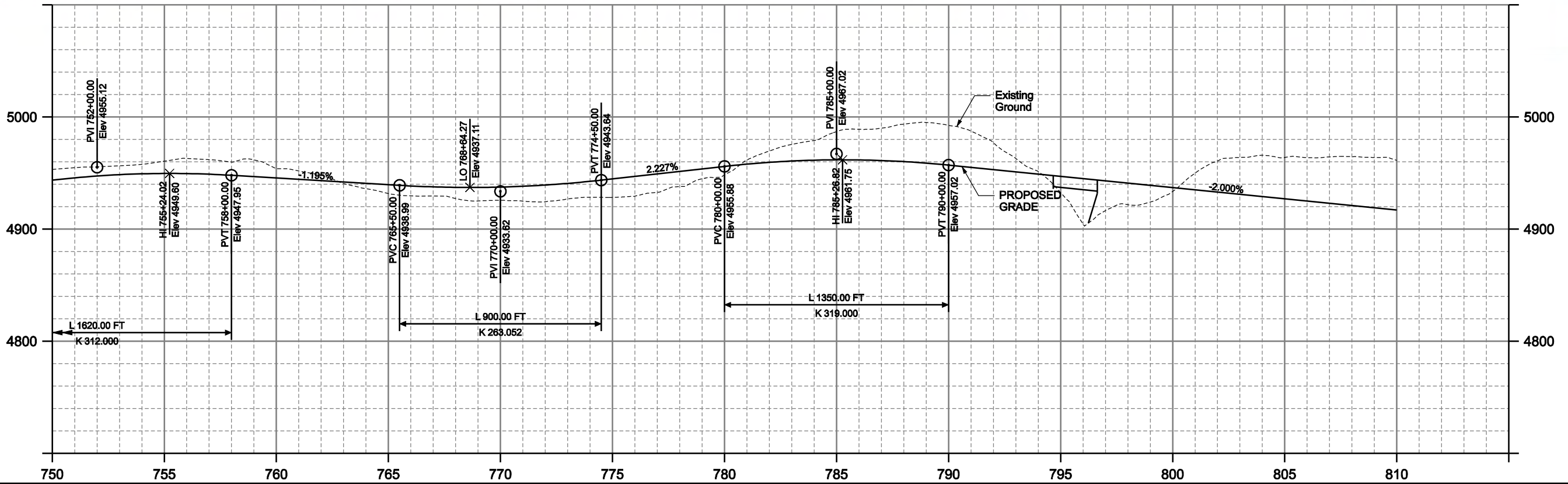
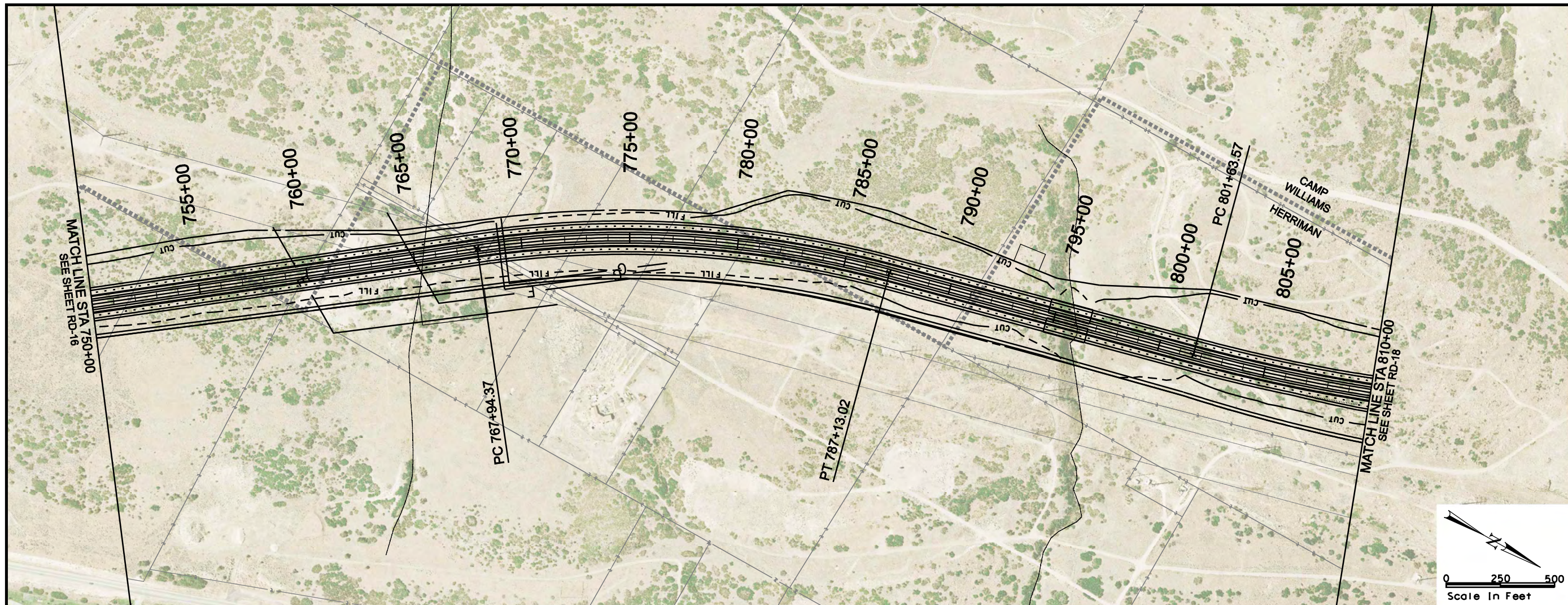
SHEET RD-15 OF 89

8/12/2008 J:\22687A-WTC\Sheet\_Plan\_EIS\RoadwayProfileA.DWG

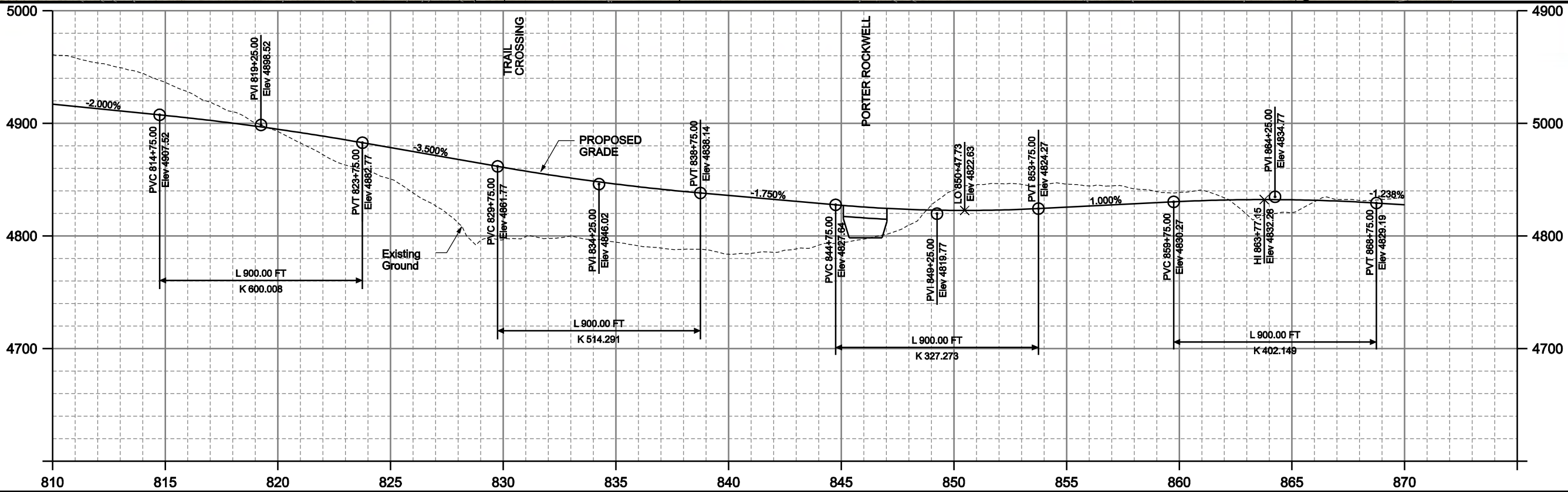


**MOUNTAIN VIEW CORRIDOR**  
**SOUTHERN FREEWAY ALTERNATIVE**  
**ROADWAY PLAN AND PROFILE**

8/12/2008 J:\22887A-WTC\Sheet\_Plan\16\RoadwayPlanProfileA.DWG



**MOUNTAIN VIEW CORRIDOR**  
**SOUTHERN FREEWAY ALTERNATIVE**  
**ROADWAY PLAN AND PROFILE**



**MOUNTAIN VIEW CORRIDOR**

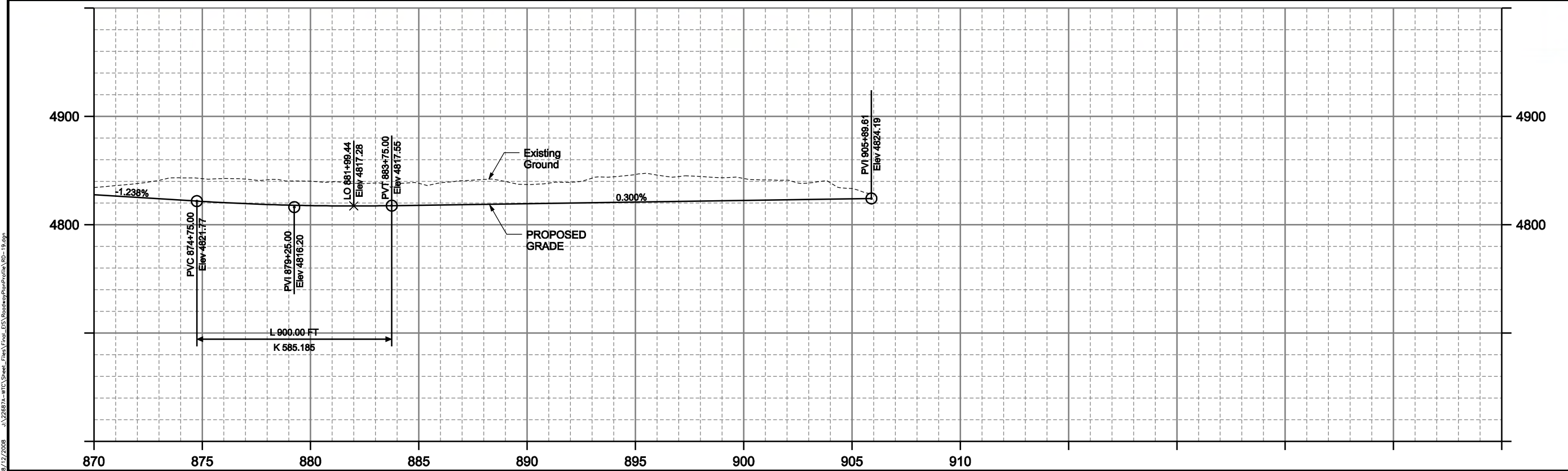
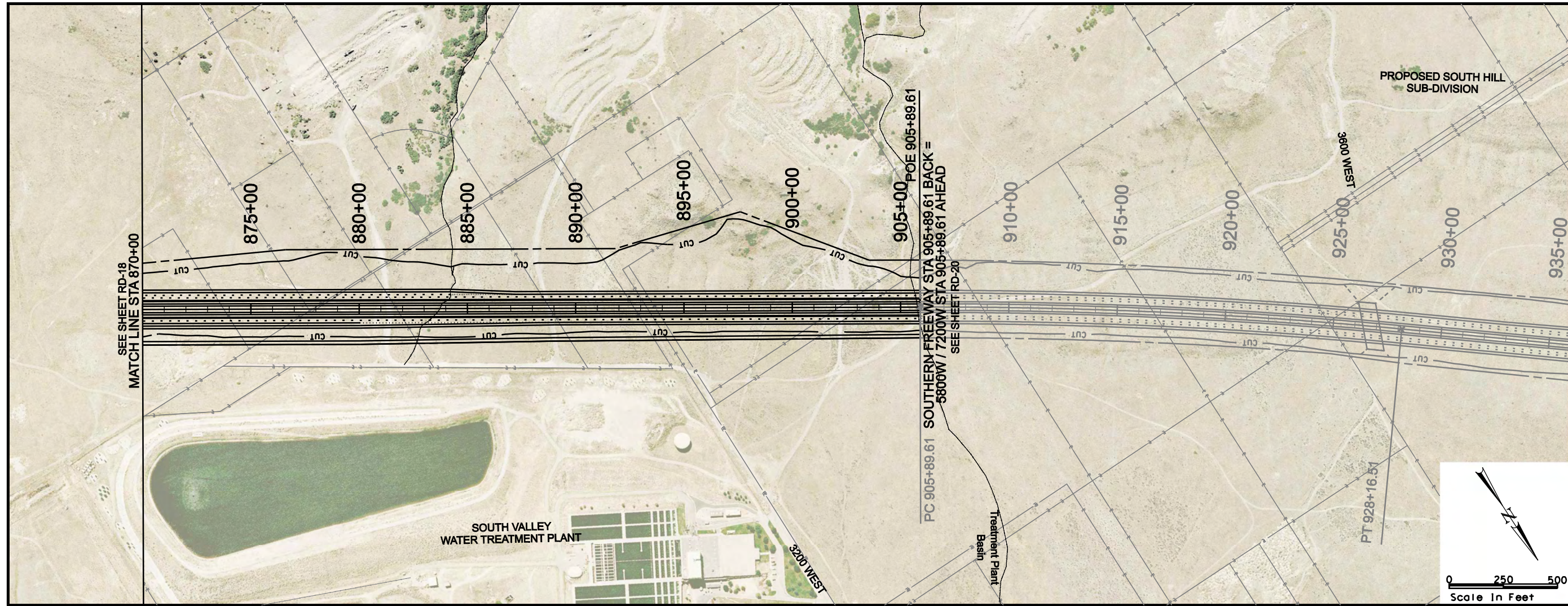
**SOUTHERN FREEWAY ALTERNATIVE**

**ROADWAY PLAN AND PROFILE**

ENVIRONMENTAL IMPACT STATEMENT

SHEET RD-18 OF 89

8/12/2008 J:\22887A-WTC\Sheet\_Files\Final\_LDS\RoadwayProfile\RD-18.dgn



**MOUNTAIN VIEW CORRIDOR**

**SOUTHERN FREEWAY ALTERNATIVE**

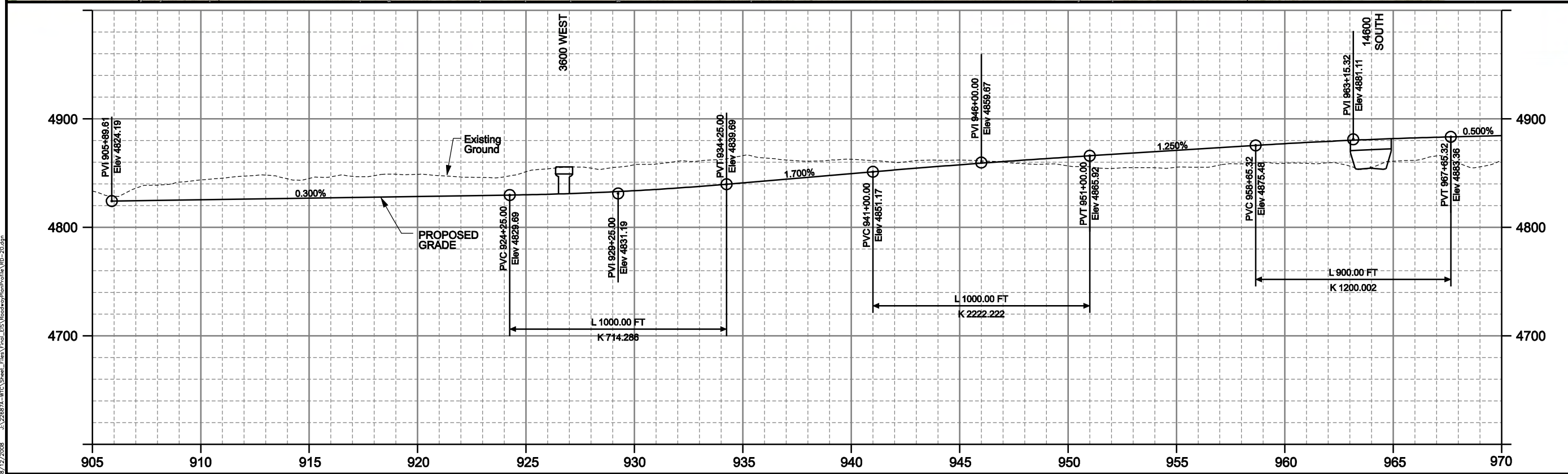
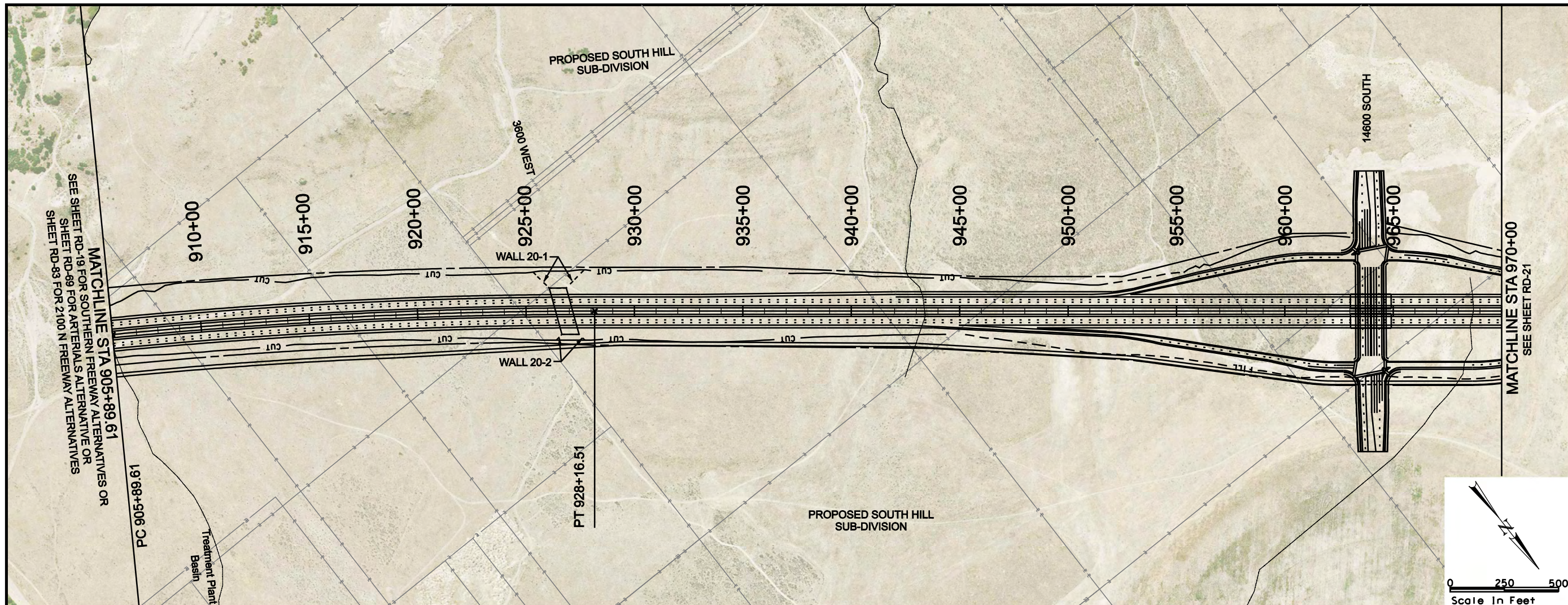
**ROADWAY PLAN AND PROFILE**

ENVIRONMENTAL IMPACT STATEMENT

SHEET RD-19 OF 89

8/12/2008 J:\22887A-WTC\Sheet\_Plan\Profile\Profile.dwg



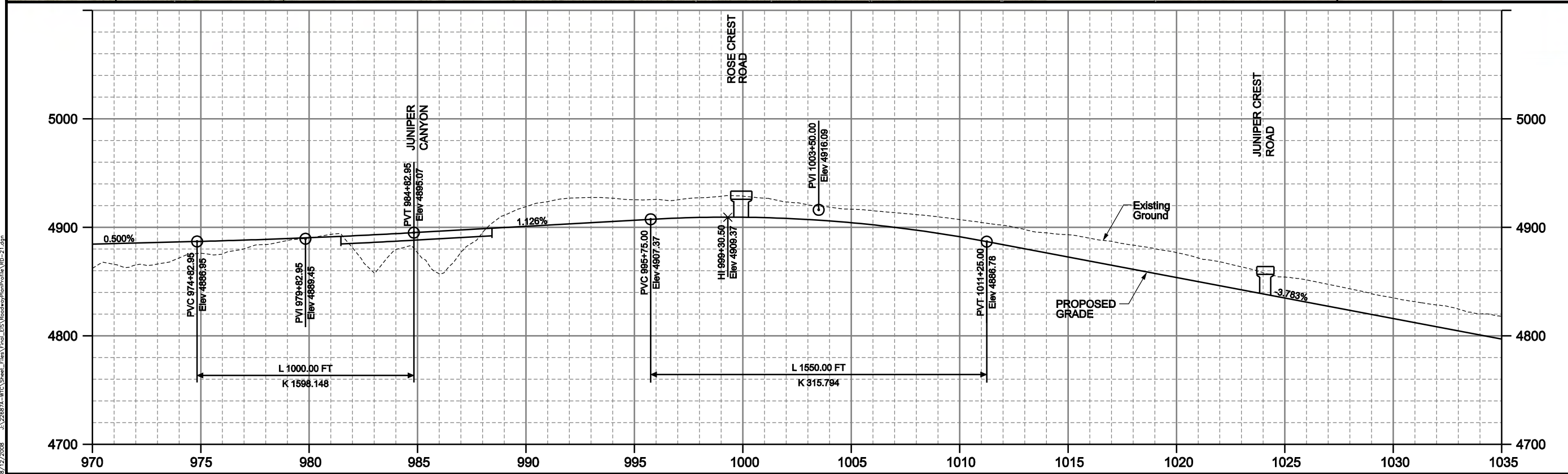
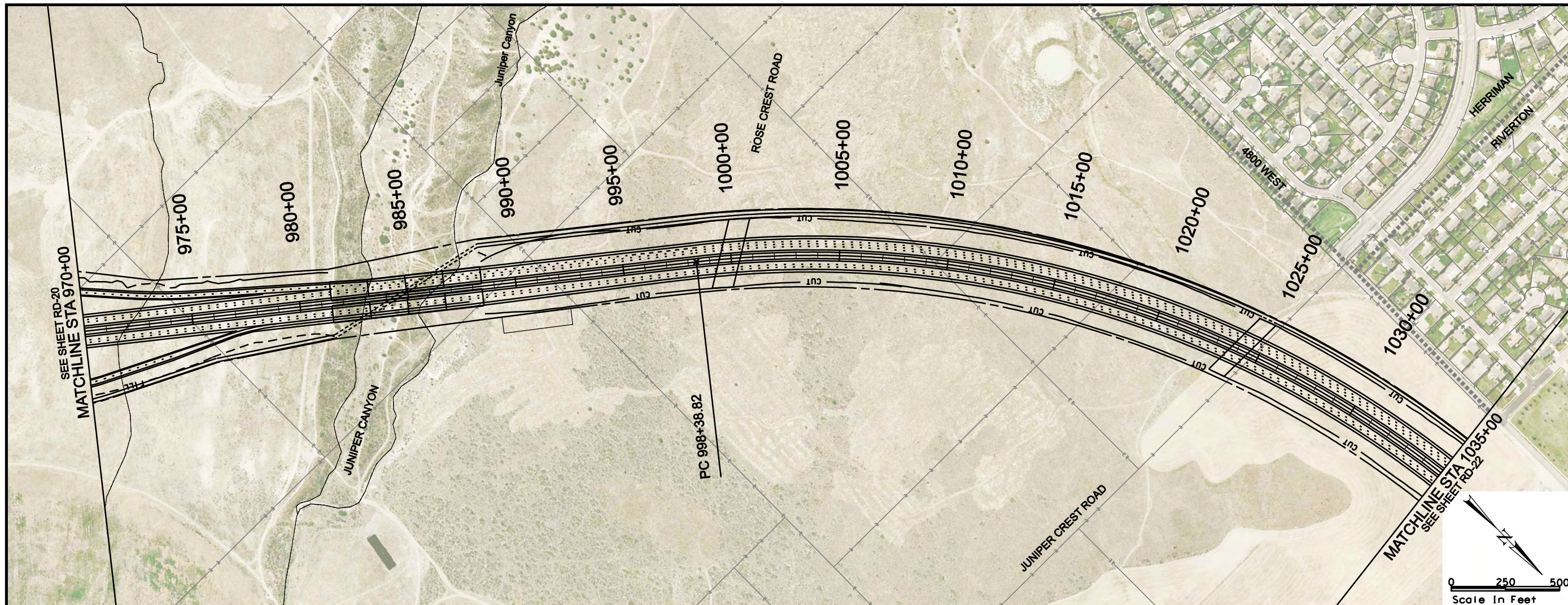


**MOUNTAIN VIEW CORRIDOR**  
**5800 WEST FREEWAY /**  
**7200 WEST FREEWAY ALTERNATIVES**  
**ROADWAY PLAN AND PROFILE**

ENVIRONMENTAL  
 IMPACT STATEMENT

SHEET RD-20 OF 89

8/12/2008 J:\22887A-WTC\Sheet\_Files\Profile\ProfileA.DWG

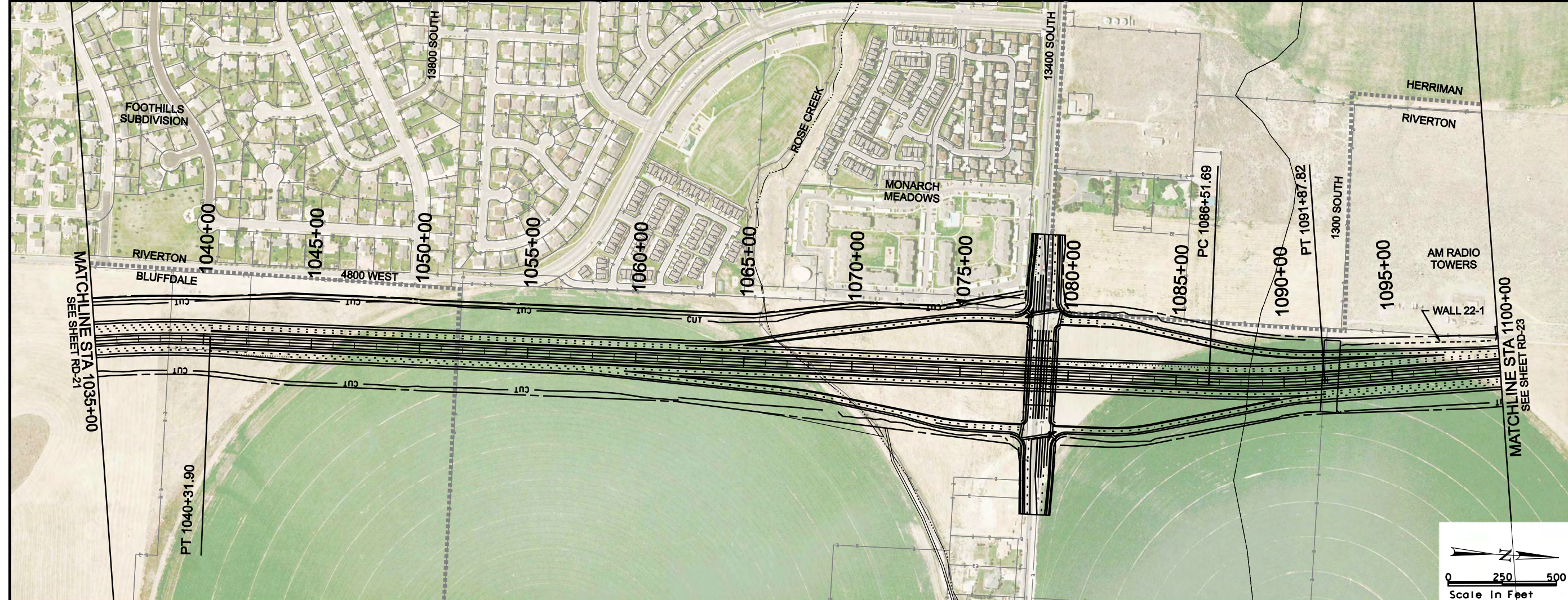


**MOUNTAIN VIEW CORRIDOR**  
**5800 WEST FREEWAY /**  
**7200 WEST FREEWAY ALTERNATIVES**  
**ROADWAY PLAN AND PROFILE**

ENVIRONMENTAL  
 IMPACT STATEMENT

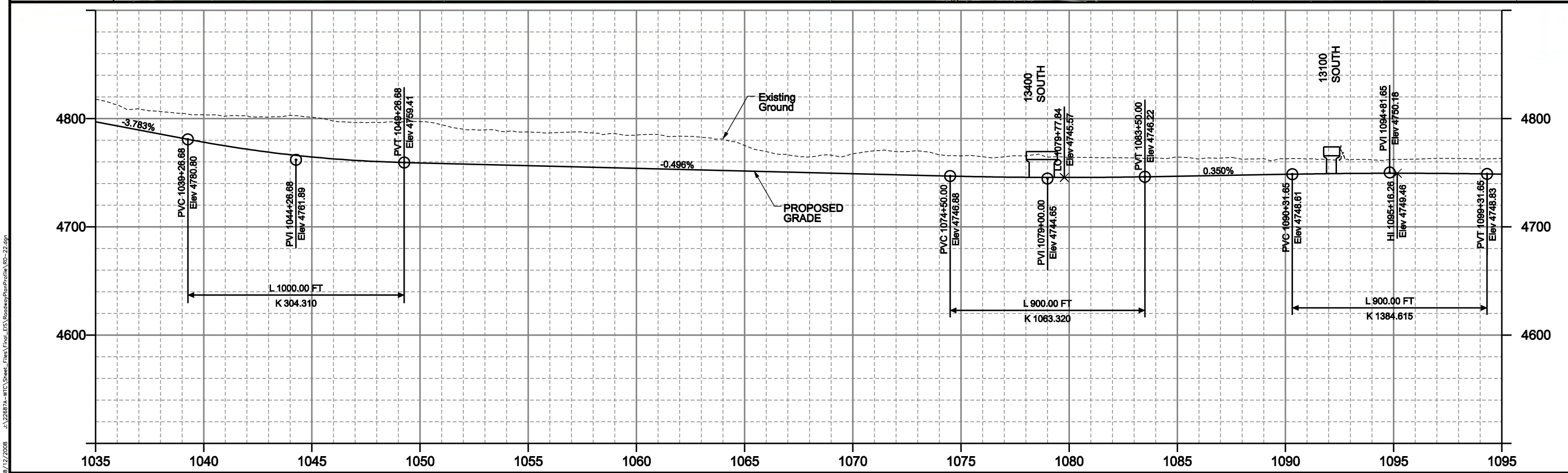

SHEET RD-21 OF 89

8/12/2008 J:\22887A-WTC\Sheet\_Files\Final\_EIS\RoadwayProfile\RD-21.dgn



**LEGEND**

- CUT LINE
- - - FILL LINE
- ▨ WETLANDS
- EOP
- CUT
- - - FILL
- ▨ WETLANDS
- PROPERTY LINE
- - - CITY BOUNDARY
- ROW
- - - DRAINAGE EASEMENT
- - - UTILITY RELOCATION EASEMENT
- - - TRANSIT EASEMENTS
- - - CENTER RUNNING
- - - MIXED TRAFFIC


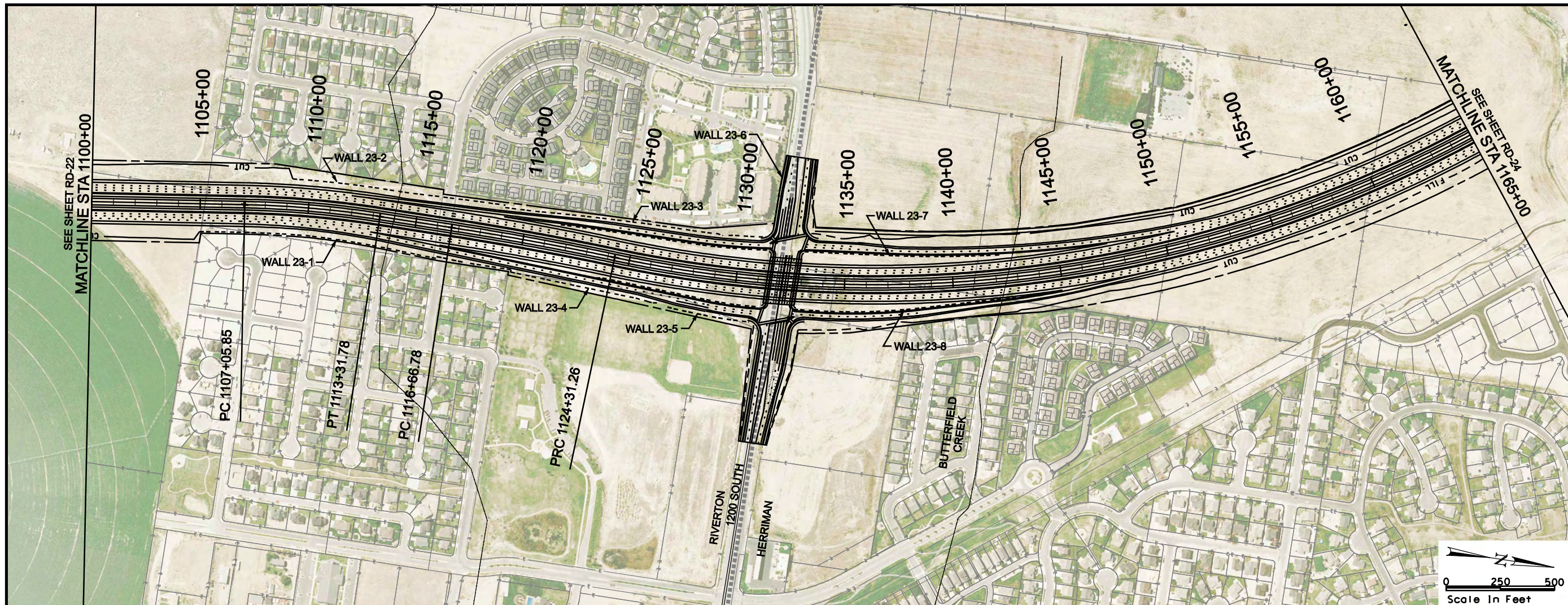


**MOUNTAIN VIEW CORRIDOR**  
**5800 WEST FREEWAY /**  
**7200 WEST FREEWAY ALTERNATIVES**  
**ROADWAY PLAN AND PROFILE**

MOUNTAIN VIEW CORRIDOR ENVIRONMENTAL IMPACT STATEMENT

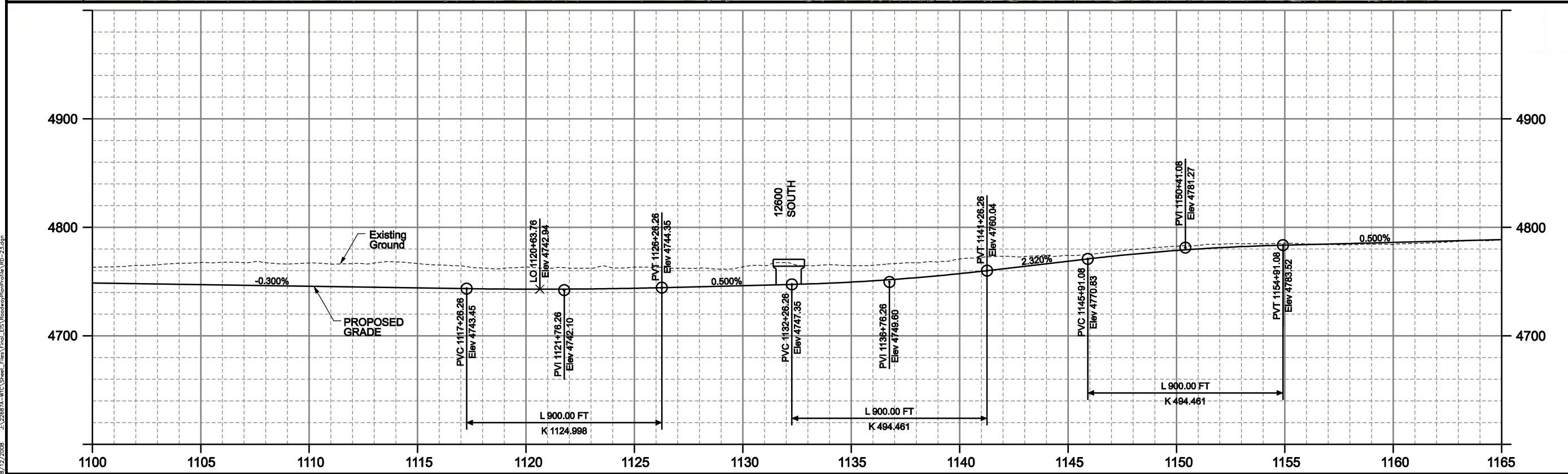
SHEET RD-22 OF 89

8/12/2008 J:\22687A-WTC\Sheet\_Plan\_Profile\ProfileA\_RD-22.dgn



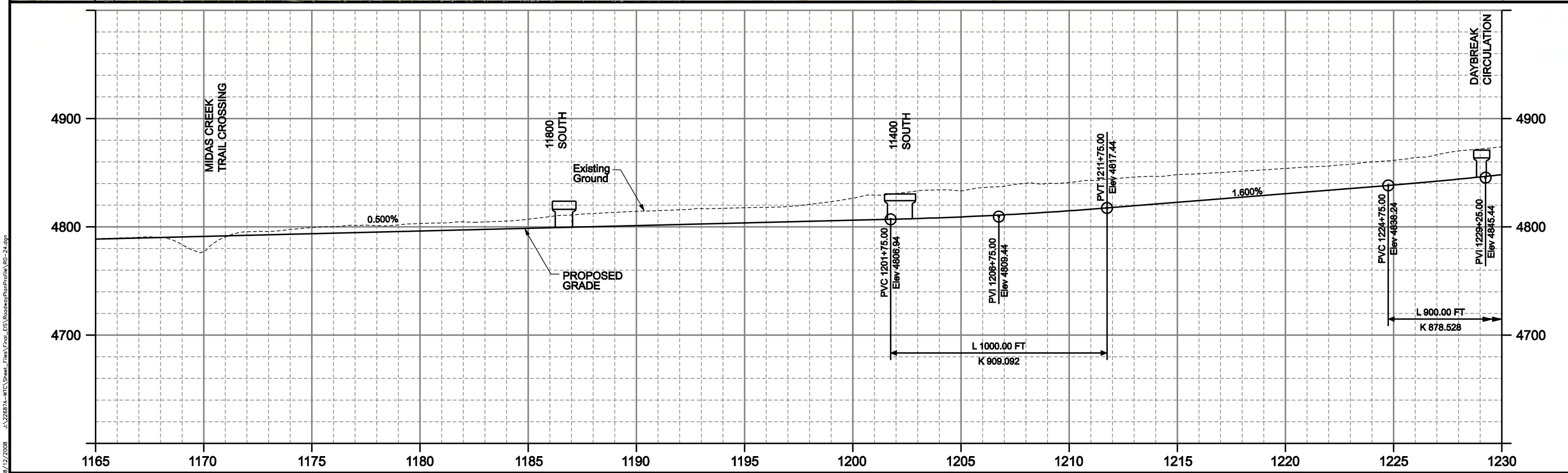
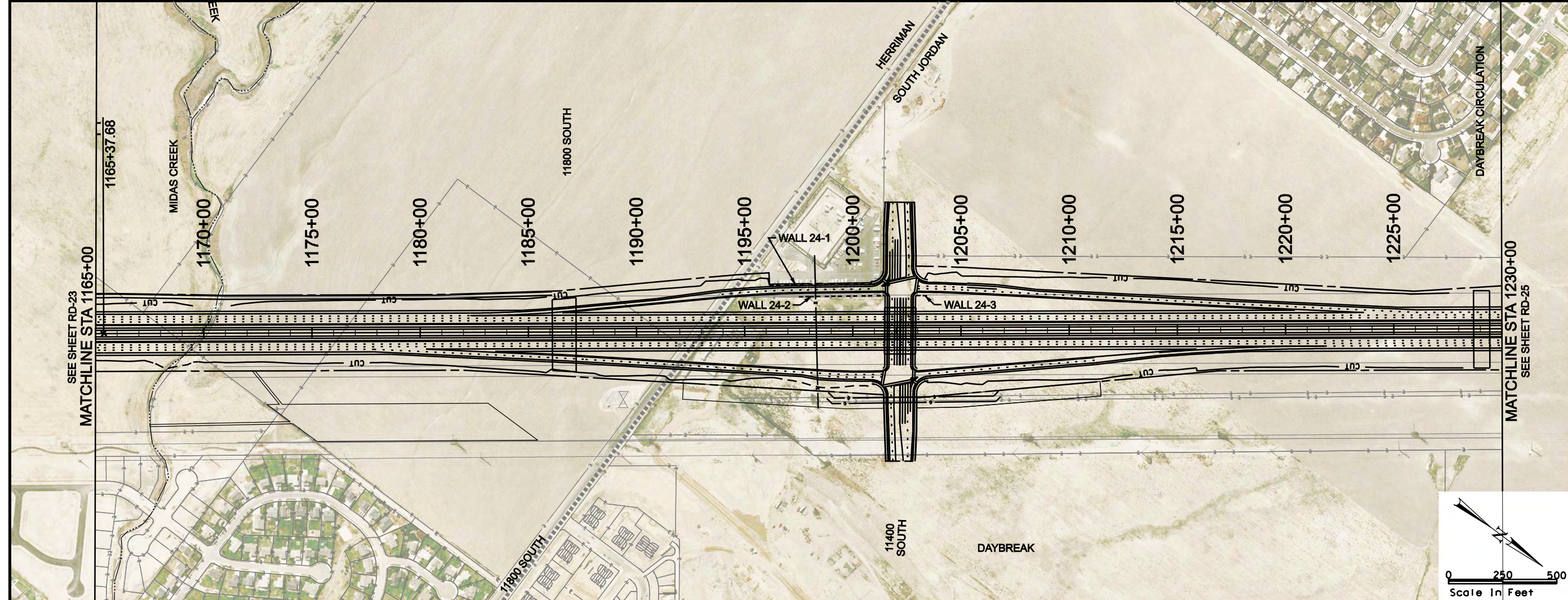
**LEGEND**

—	ROW	—	EOP
---	DRAINAGE EASEMENT	—	CUT LINE
---	UTILITY RELOCATION EASEMENT	—	FILL LINE
---	TRANSIT EASEMENTS	▨	WETLANDS
---	CENTER RUNNING	—	PROPERTY LINE
---	MIXED TRAFFIC	—	CITY BOUNDARY



<b>MOUNTAIN VIEW CORRIDOR</b>
<b>5800 WEST FREEWAY / 7200 WEST FREEWAY ALTERNATIVES</b>
<b>ROADWAY PLAN AND PROFILE</b>

8/12/2008 U:\22887A-WTC\Sheet\_Files\Final\_EIS\RoadwayProfile\RD-23.dgn

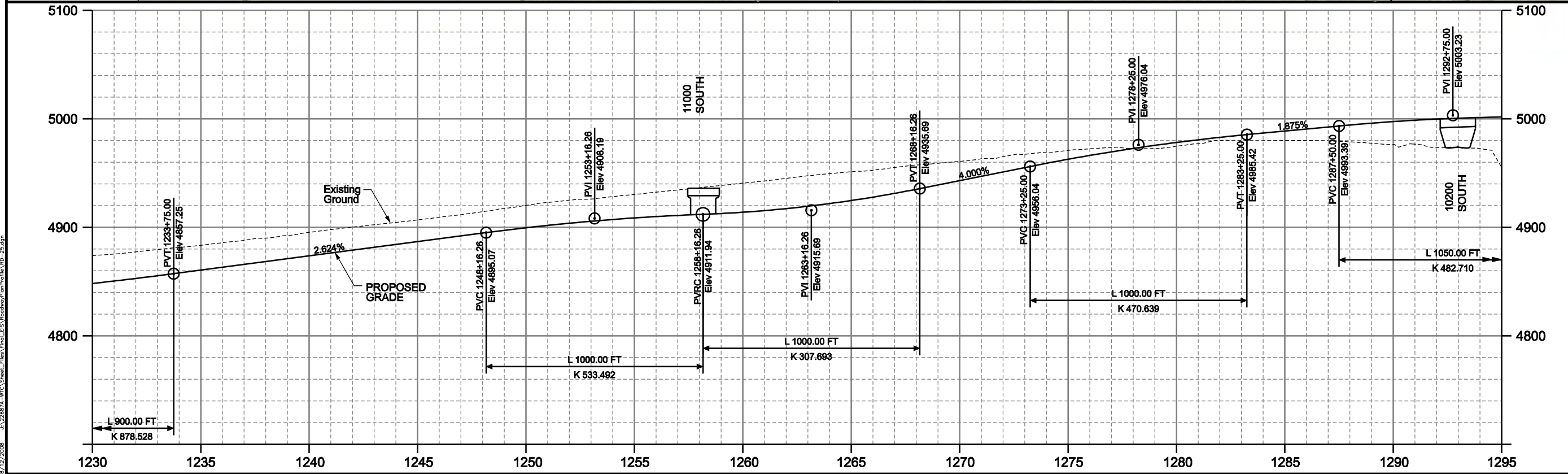
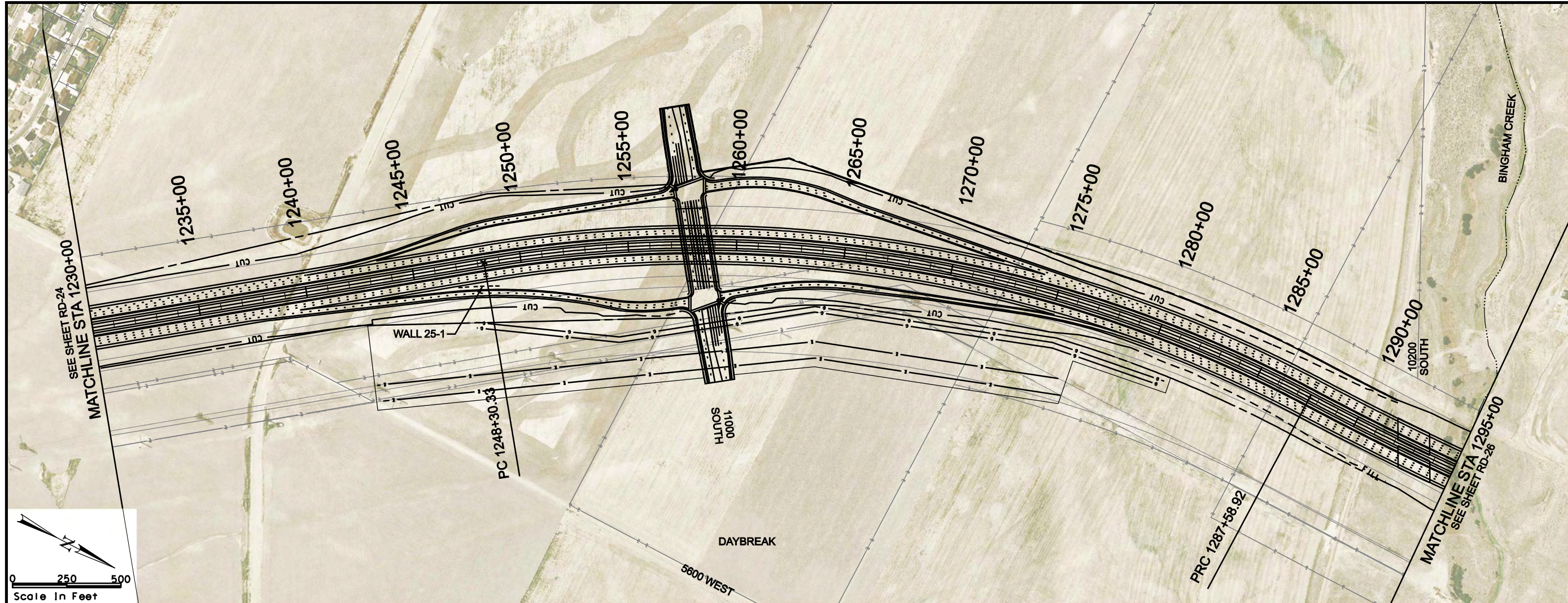


**MOUNTAIN VIEW CORRIDOR**  
**5800 WEST FREEWAY / 7200 WEST FREEWAY ALTERNATIVES**  
**ROADWAY PLAN AND PROFILE**

MOUNTAIN VIEW CORRIDOR ENVIRONMENTAL IMPACT STATEMENT

SHEET RD-24 OF 89

8/12/2008 U:\22887A-WTC\Sheet\_Files\Final\_EIS\RoadwayProfile\RD-24.dgn



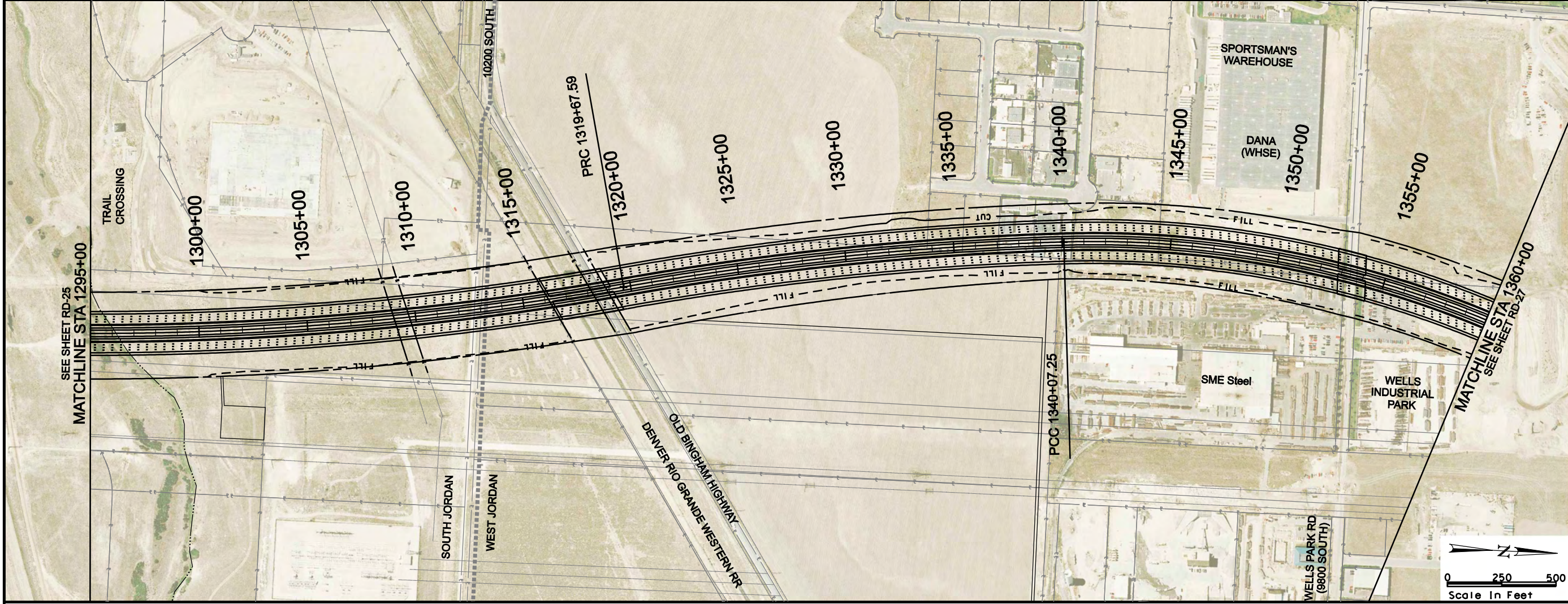
**LEGEND**

- EOP
- - - CUT LINE
- - - FILL LINE
- ▨ WETLANDS
- P — PROPERTY LINE
- CITY BOUNDARY
- ROW
- - - DRAINAGE EASEMENT
- - - UTILITY RELOCATION EASEMENT
- - - TRANSIT EASEMENTS
- - - CENTER RUNNING
- - - MIXED TRAFFIC



**MOUNTAIN VIEW CORRIDOR**  
**5800 WEST FREEWAY /**  
**7200 WEST FREEWAY ALTERNATIVES**  
**ROADWAY PLAN AND PROFILE**

8/12/2008 J:\22687A-WTC\Sheet\_Plan\GIS\RoadwayProfileA10D-26.dgn



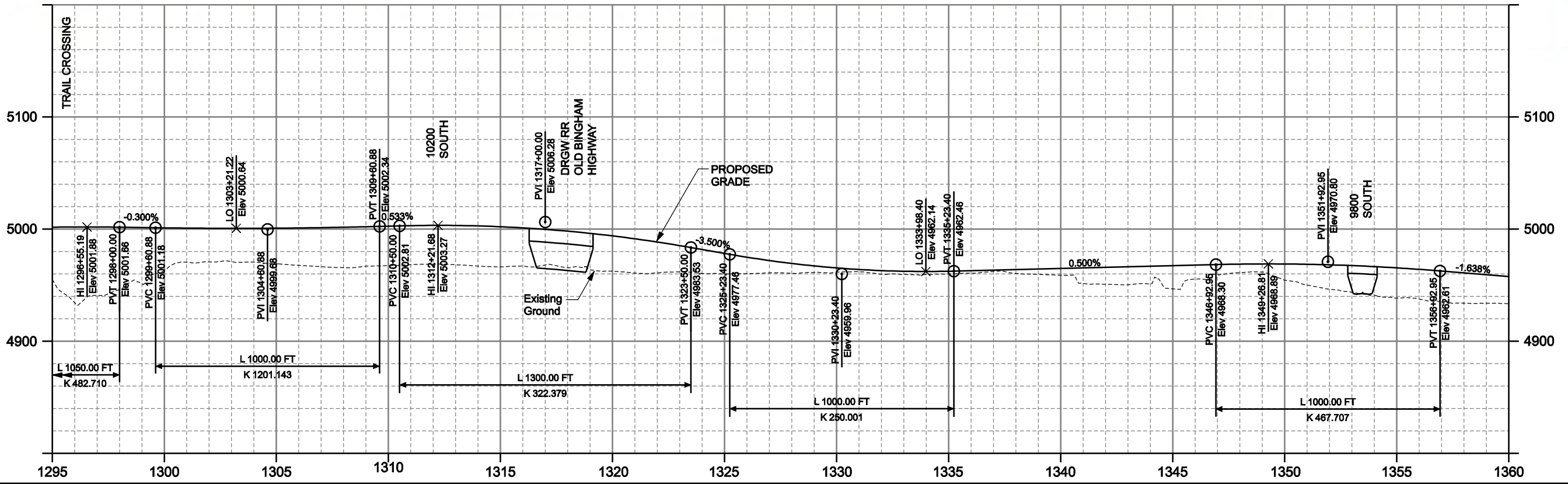
SEE SHEET RD-25  
MATCHLINE STA 1295+00

SEE SHEET RD-27  
MATCHLINE STA 1360+00

Scale In Feet  
0 250 500

**LEGEND**

- CUT LINE
- - - FILL LINE
- ▨ WETLANDS
- EOP
- CUT LINE
- - - FILL LINE
- ▨ WETLANDS
- PROPERTY LINE
- - - CITY BOUNDARY
- ROW
- - - DRAINAGE EASEMENT
- - - UTILITY RELOCATION EASEMENT
- - - TRANSIT EASEMENTS
- - - CENTER RUNNING
- - - MIXED TRAFFIC

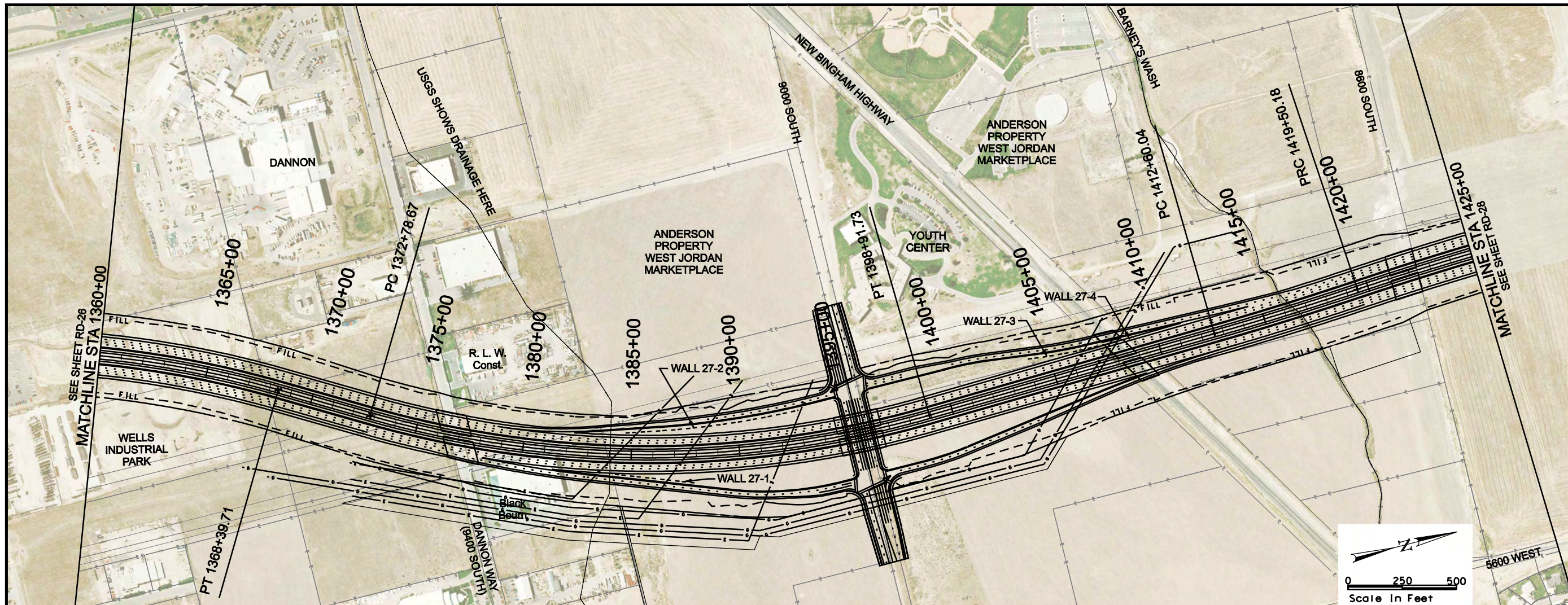


**MOUNTAIN VIEW CORRIDOR**

5800 WEST FREEWAY /  
7200 WEST FREEWAY ALTERNATIVES

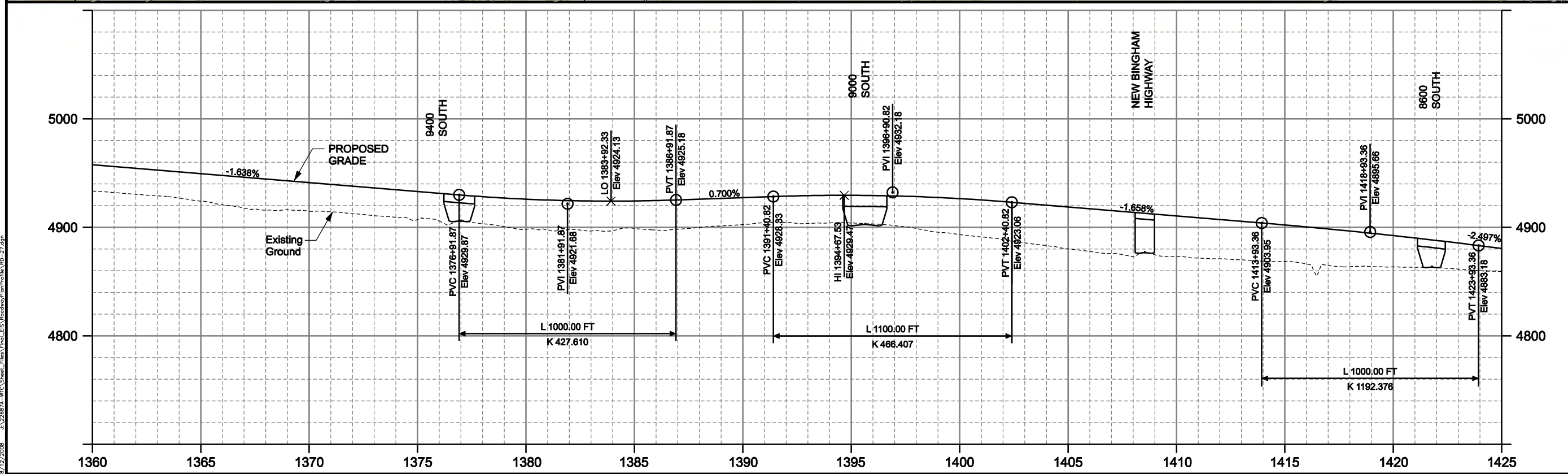

**ROADWAY PLAN AND PROFILE**

SHEET RD-26 OF 89



**LEGEND**

- CUT LINE
- - - FILL LINE
- ▨ WETLANDS
- EOP
- ROW
- DRAINAGE EASEMENT
- UTILITY RELOCATION EASEMENT
- TRANSIT EASEMENTS
- CENTER RUNNING
- MIXED TRAFFIC
- PROPERTY LINE
- CITY BOUNDARY



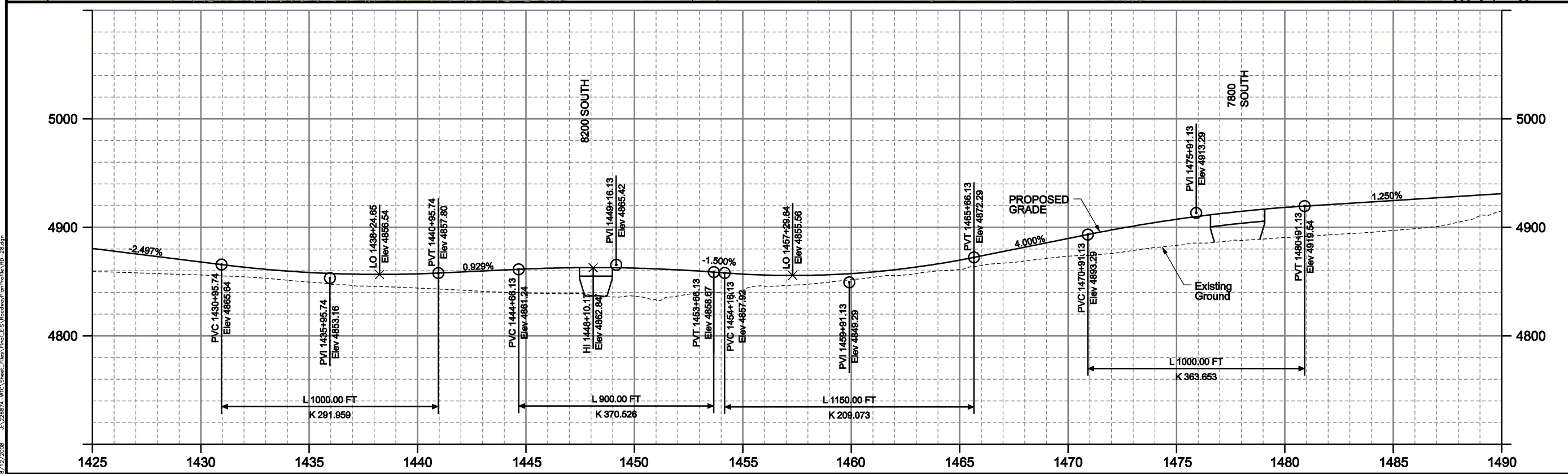
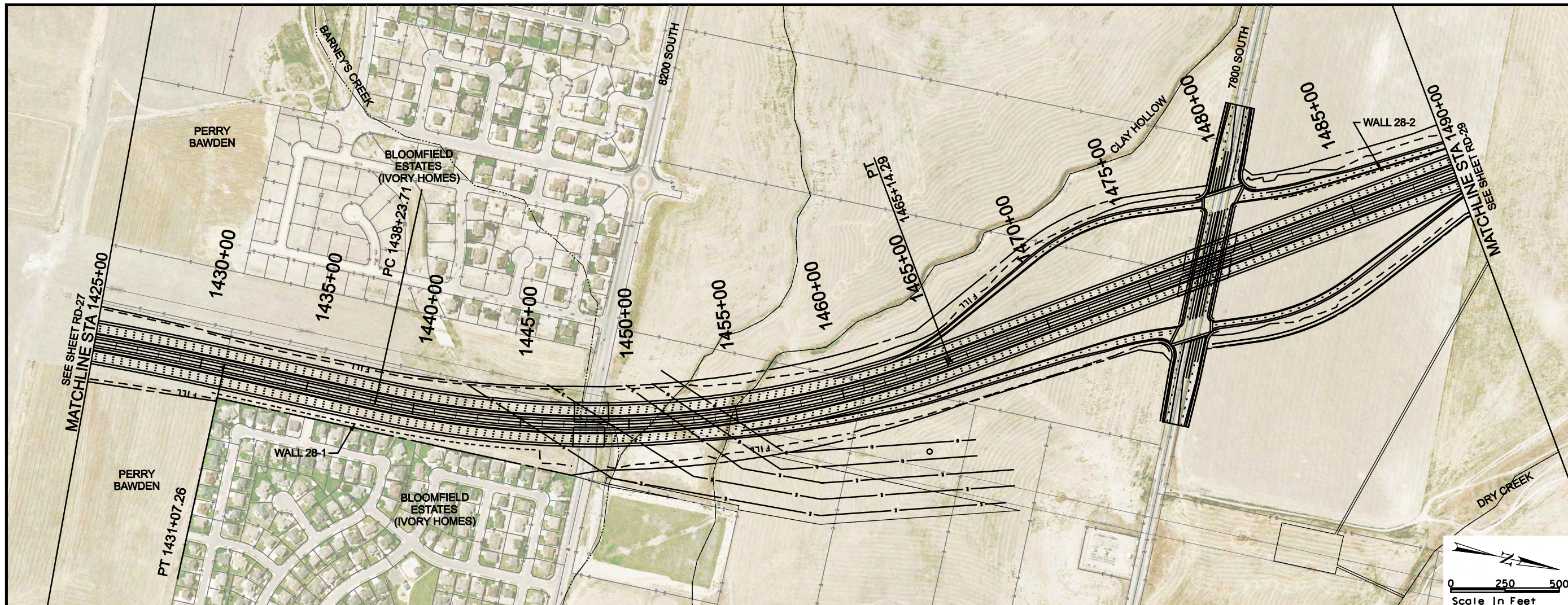
**MOUNTAIN VIEW CORRIDOR**  
**5800 WEST FREEWAY /**  
**7200 WEST FREEWAY ALTERNATIVES**  
**ROADWAY PLAN AND PROFILE**

ENVIRONMENTAL IMPACT STATEMENT

SHEET RD-27 OF 89

8/12/2008 J:\22887A-WTC\Sheet\_Plan\1425\RoadwayProfile\RD-27.dgn



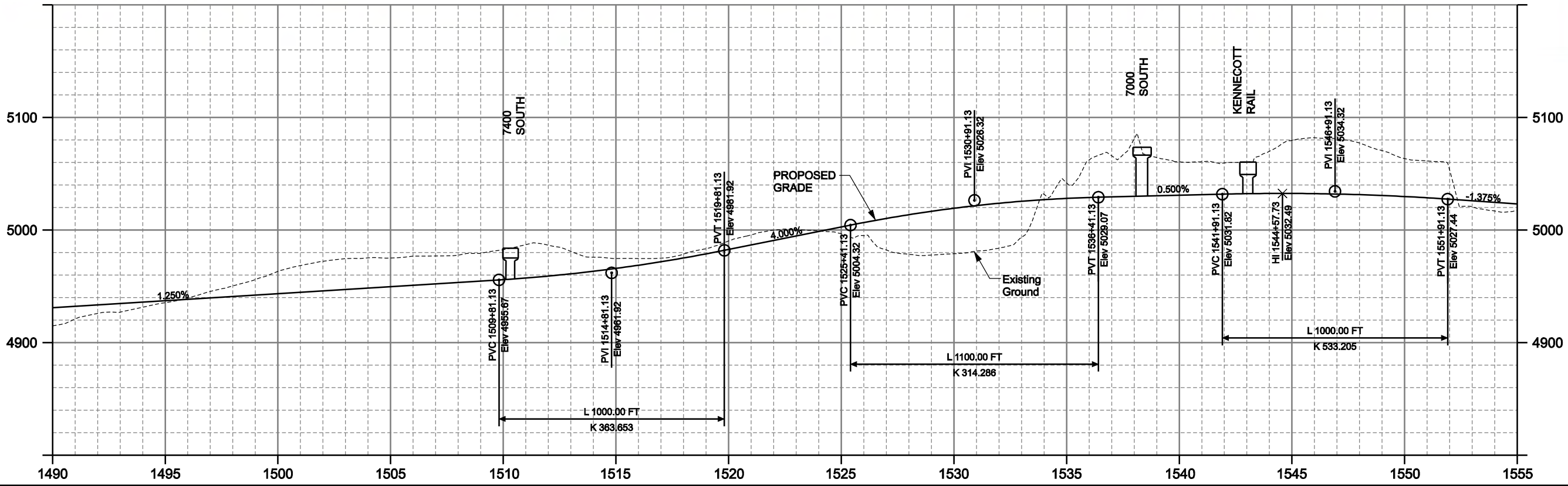
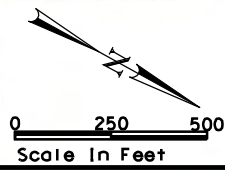
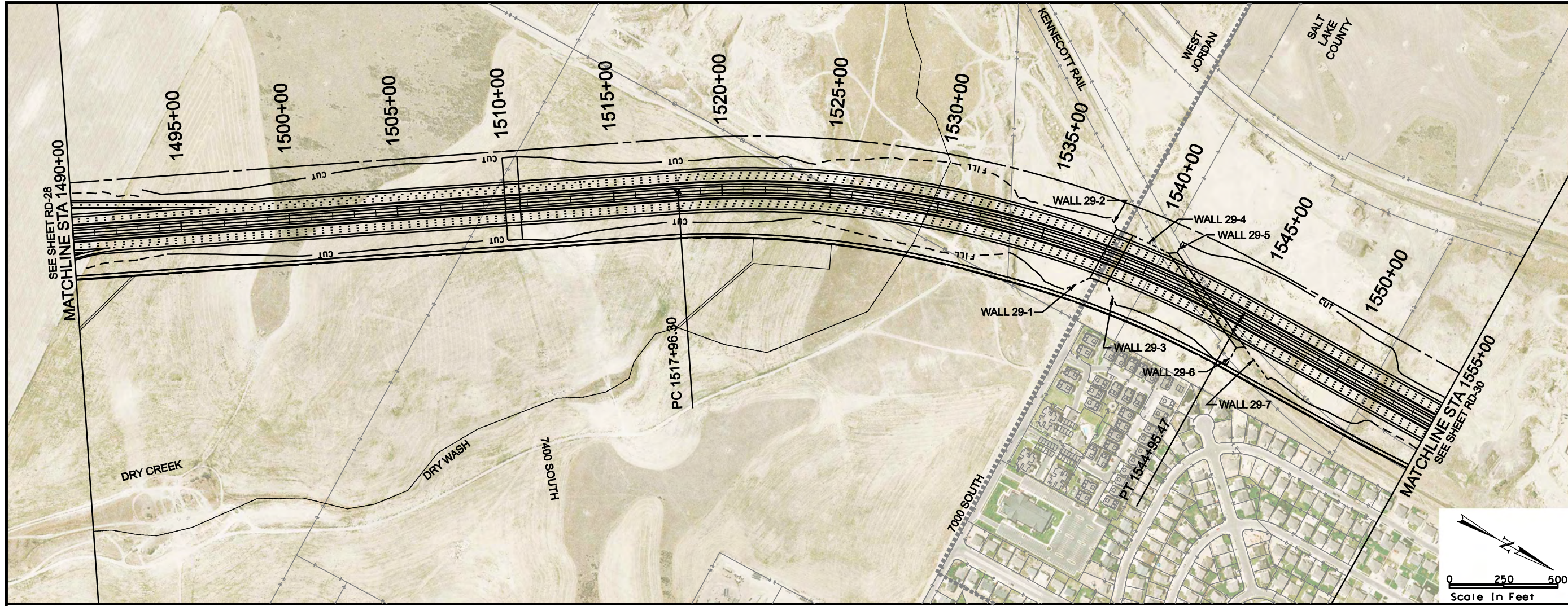


**MOUNTAIN VIEW CORRIDOR**  
**5800 WEST FREEWAY / 7200 WEST FREEWAY ALTERNATIVES**  
**ROADWAY PLAN AND PROFILE**

ENVIRONMENTAL IMPACT STATEMENT

SHEET RD-28 OF 89


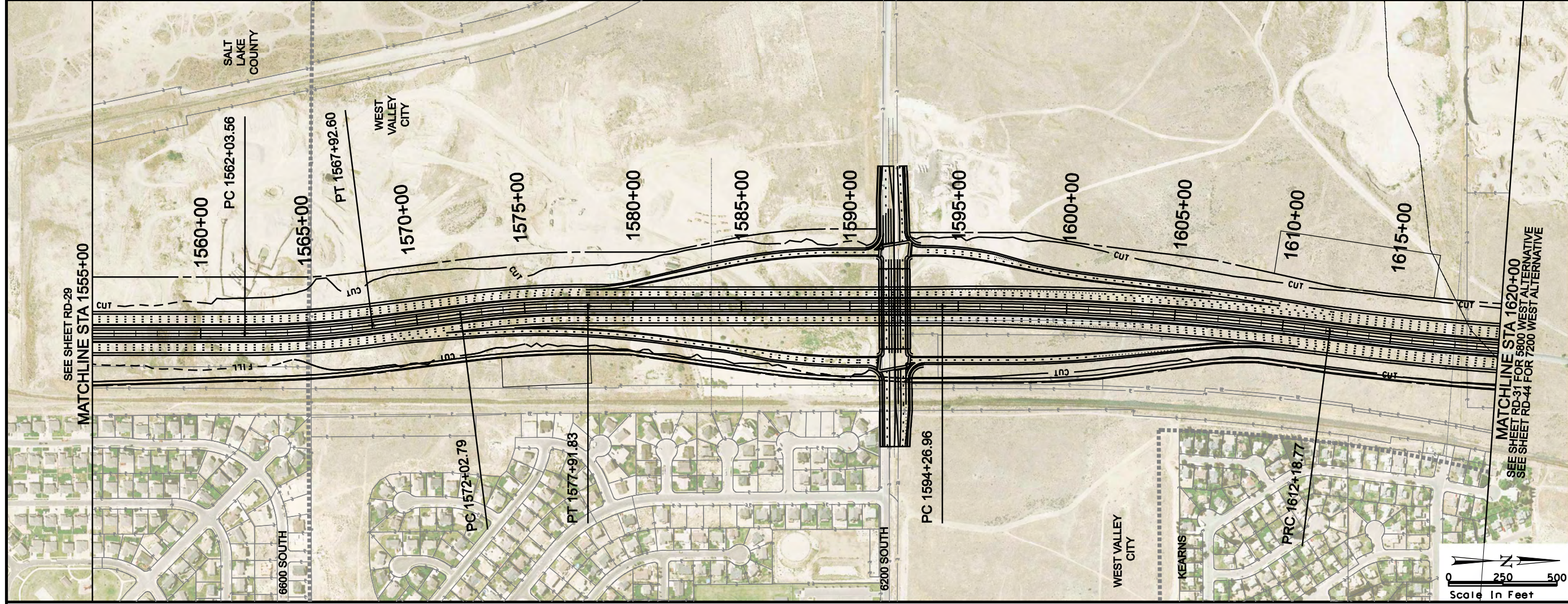
8/12/2008 J:\22887A-WTC\Sheet\_Plan\_EIS\RoadwayProfileA.DWG



<b>MOUNTAIN VIEW CORRIDOR</b>
5800 WEST FREEWAY / 7200 WEST FREEWAY ALTERNATIVES
<b>ROADWAY PLAN AND PROFILE</b>

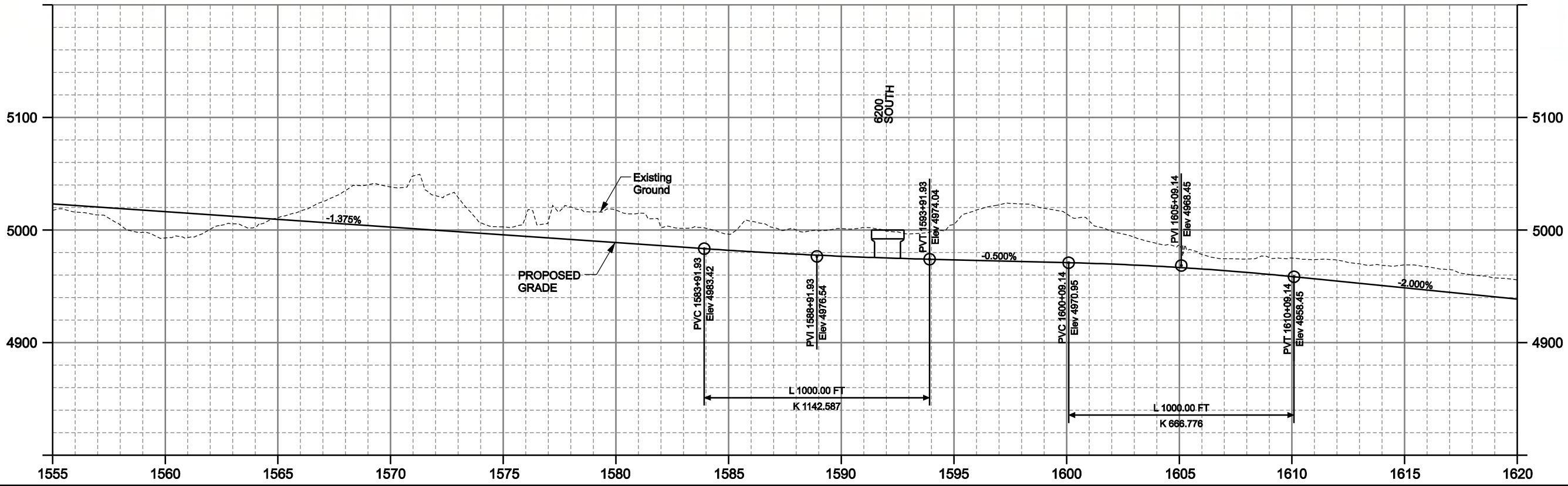
8/12/2008 J:\22887A-WTC\Sheet\_Files\Final\_LDS\RoadwayProfile\RD-29.dgn

6/12/2008 U:\22887A-WTC\Sheet\_Files\Final\_EIS\RoadwayProfile\RD-30.dgn

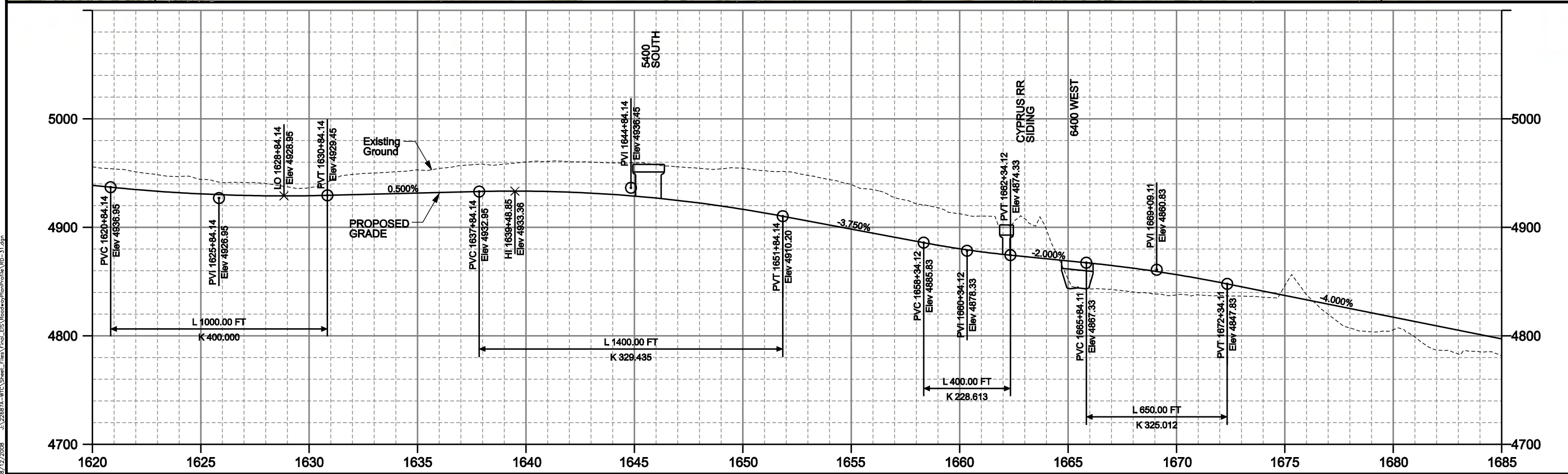
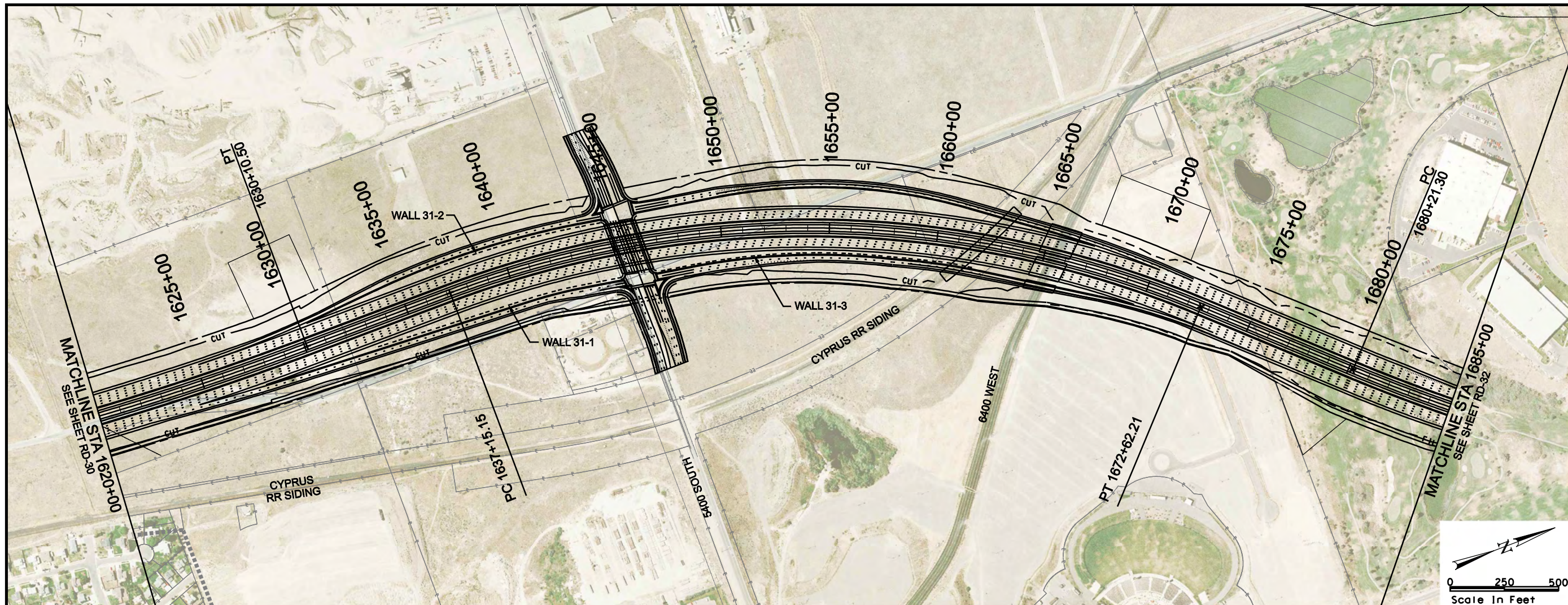


**LEGEND**

- EOP
- - - CUT LINE
- - - FILL LINE
- ▨ WETLANDS
- P — PROPERTY LINE
- CITY BOUNDARY
- ROW
- - - DRAINAGE EASEMENT
- - - UTILITY RELOCATION EASEMENT
- - - TRANSIT EASEMENTS
- - - CENTER RUNNING
- - - MIXED TRAFFIC



<b>MOUNTAIN VIEW CORRIDOR</b>
5800 WEST FREEWAY / 7200 WEST FREEWAY ALTERNATIVES
<b>ROADWAY PLAN AND PROFILE</b>



**MOUNTAIN VIEW CORRIDOR**

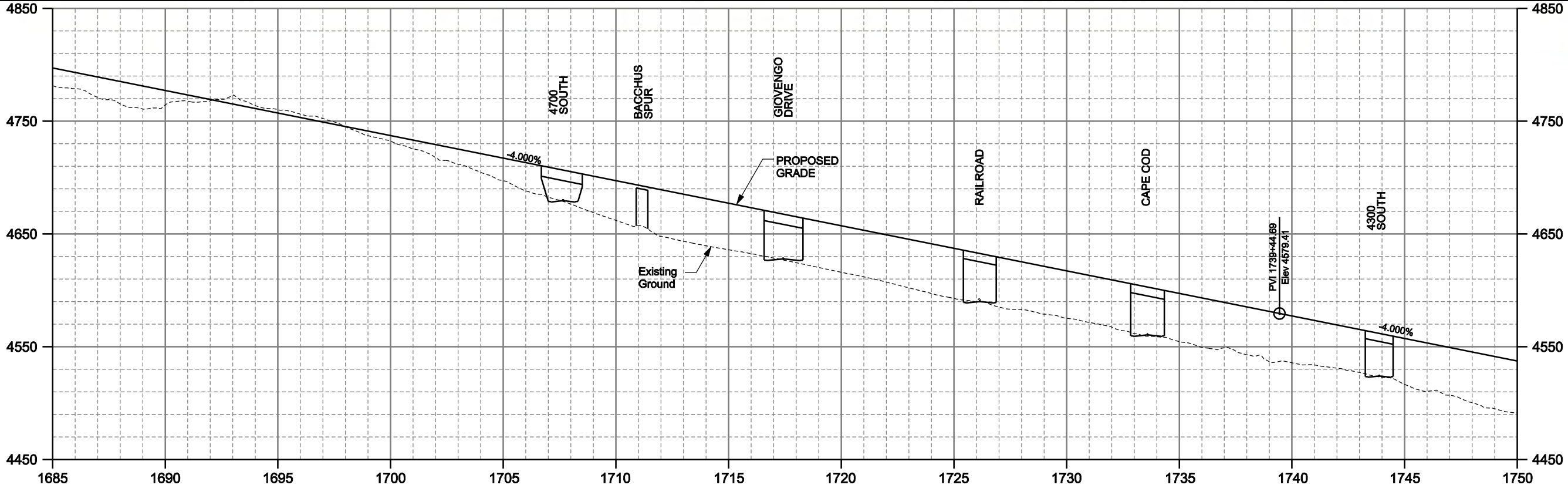
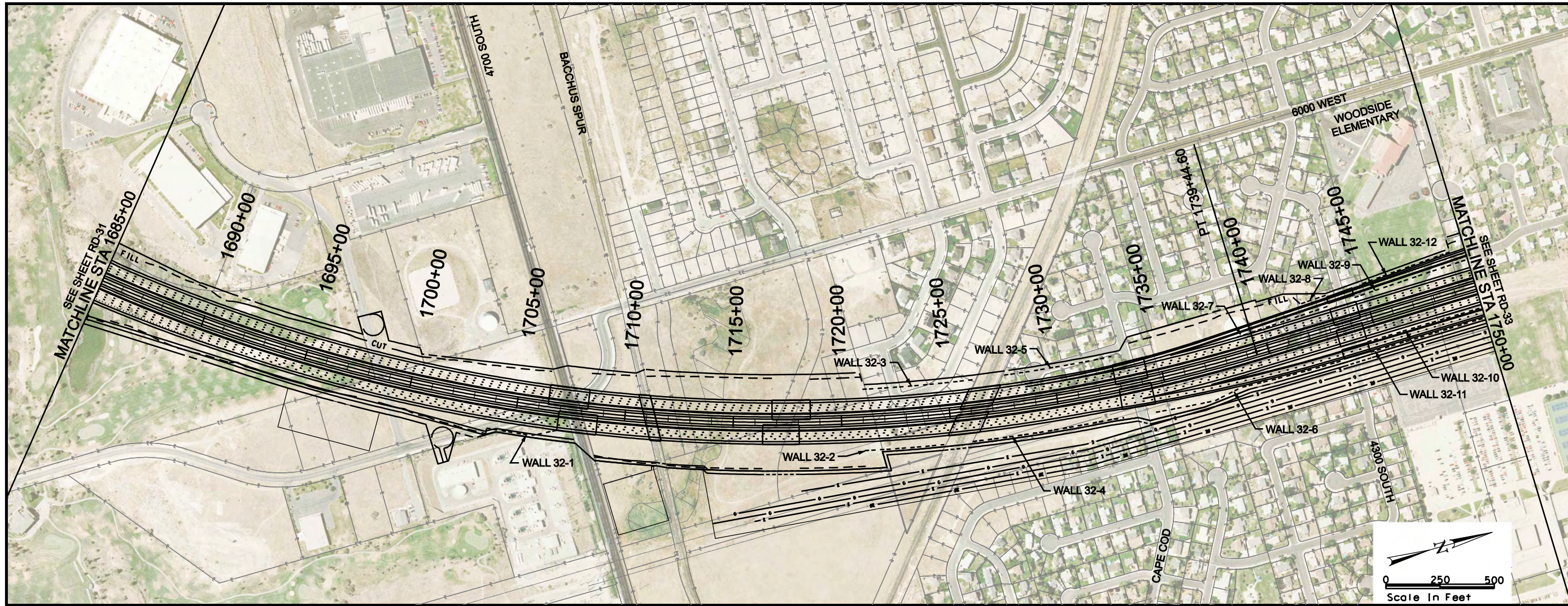
**5800 WEST FREEWAY ALTERNATIVE**

**ROADWAY PLAN AND PROFILE**


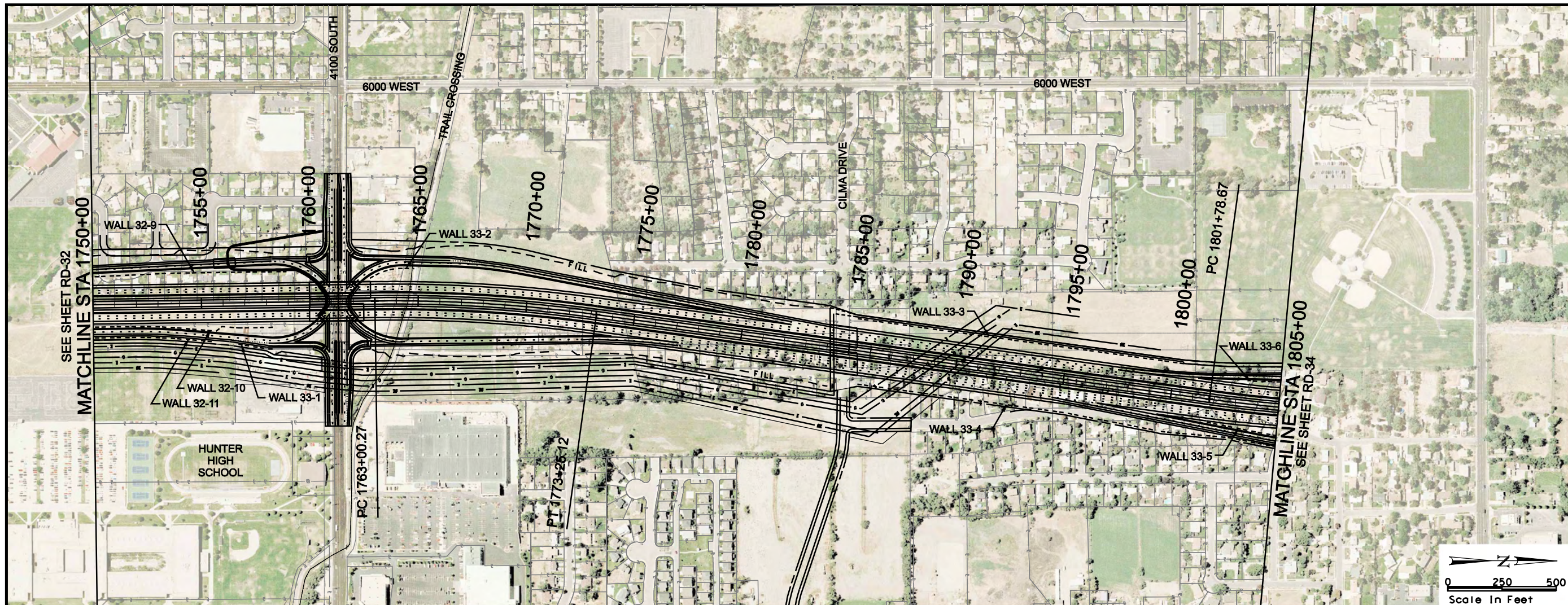
ENVIRONMENTAL IMPACT STATEMENT

SHEET RD-31 OF 89

8/12/2008 U:\22687A-WTC\Sheet\_Files\Final\_LDS\RoadwayProfile\RD-31.dgn

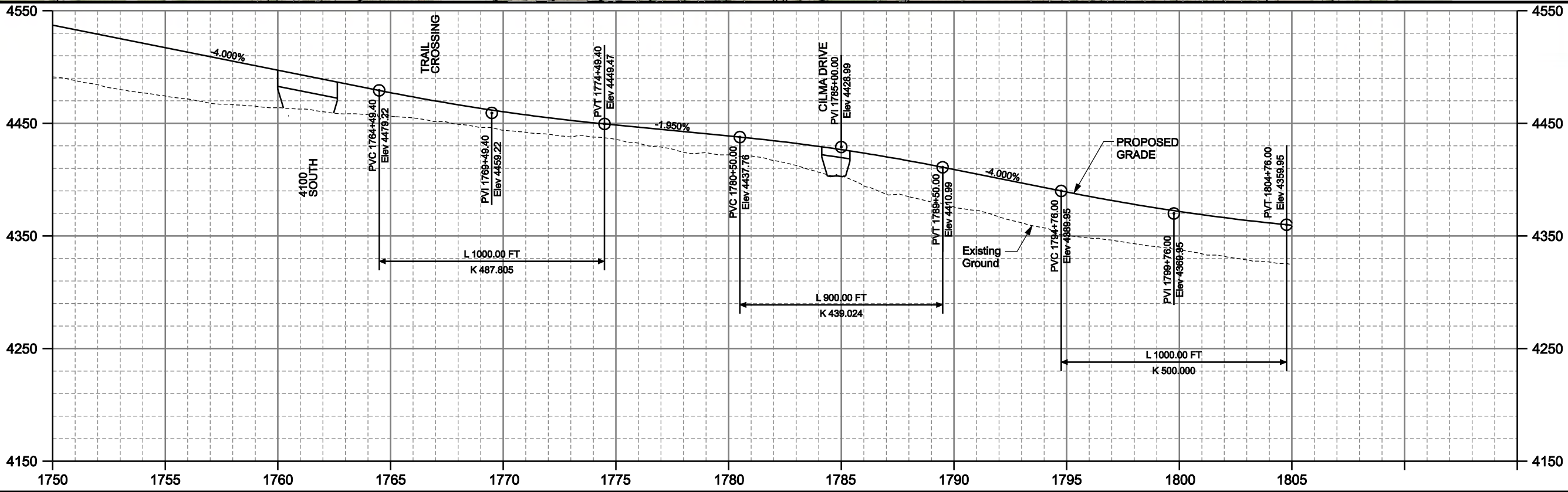


<b>MOUNTAIN VIEW CORRIDOR</b>
<b>5800 WEST FREEWAY ALTERNATIVE</b>
<b>ROADWAY PLAN AND PROFILE</b>

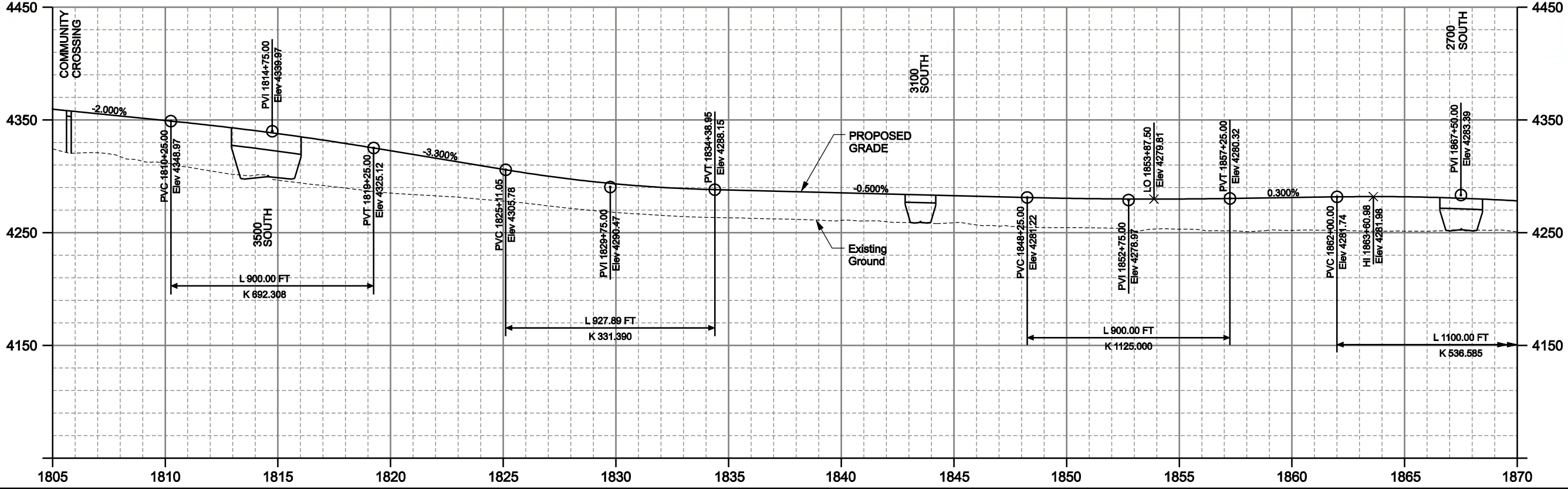

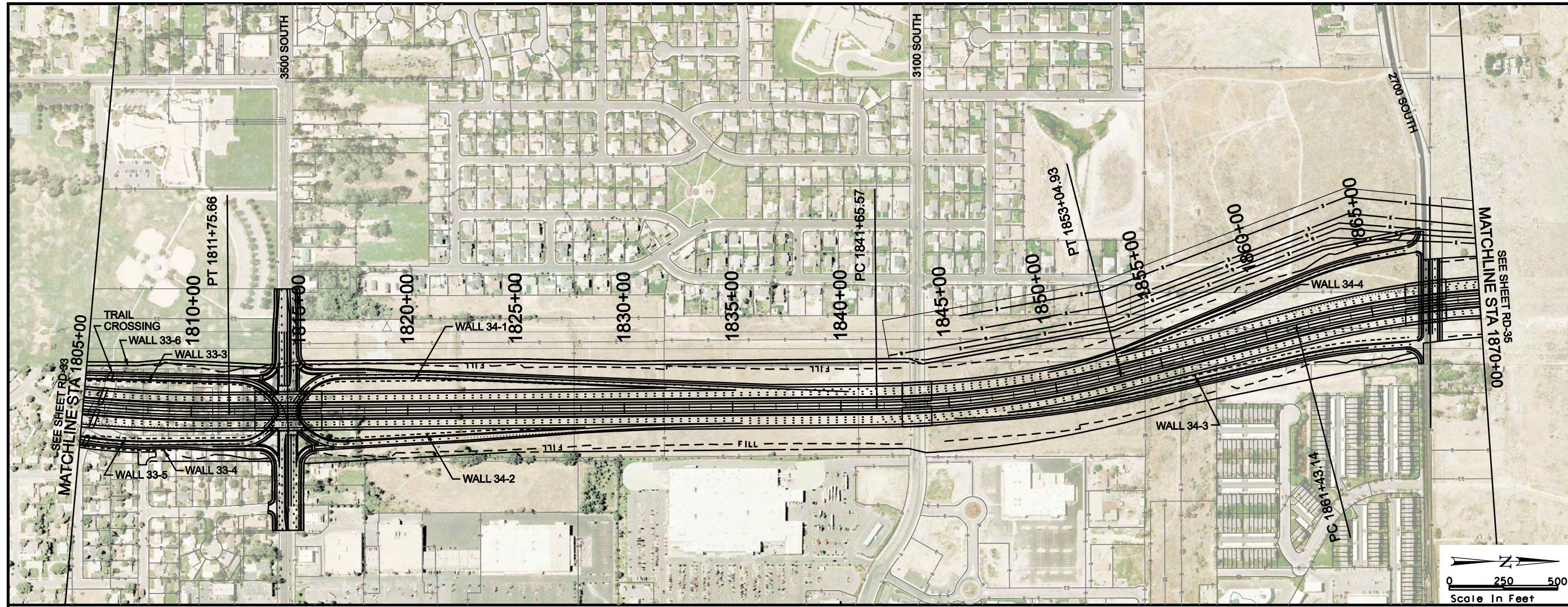


**LEGEND**

	EOP
	CUT LINE
	FILL LINE
	WETLANDS
	PROPERTY LINE
	CITY BOUNDARY
	ROW
	DRAINAGE EASEMENT
	UTILITY RELOCATION EASEMENT
	TRANSIT EASEMENTS
	CENTER RUNNING
	MIXED TRAFFIC

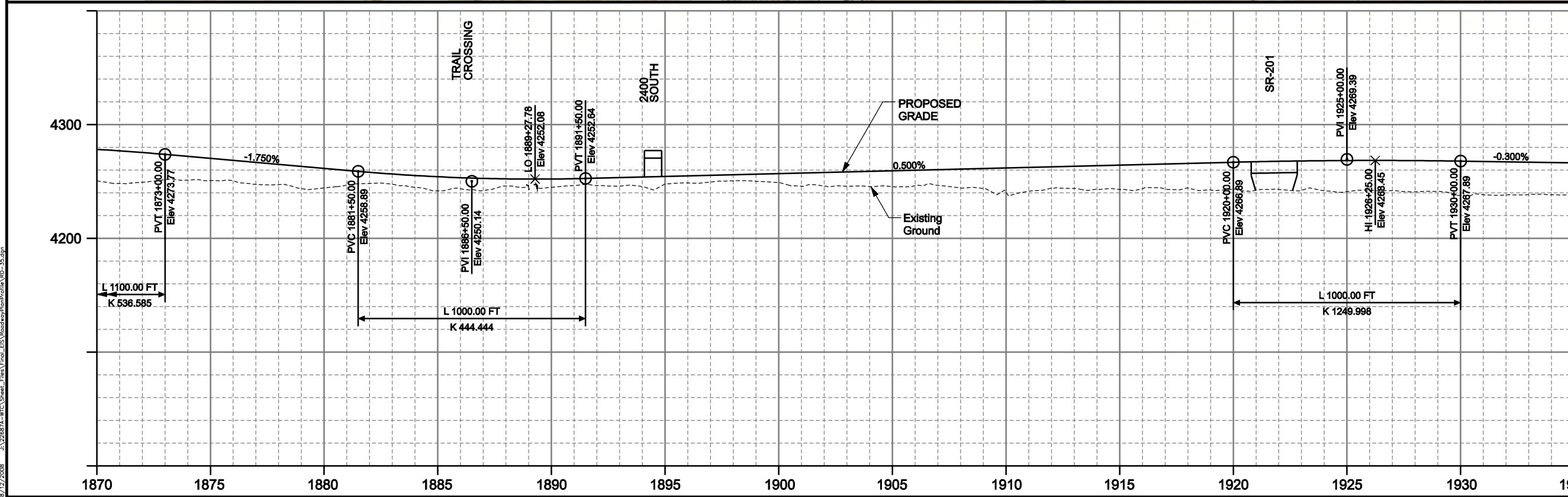
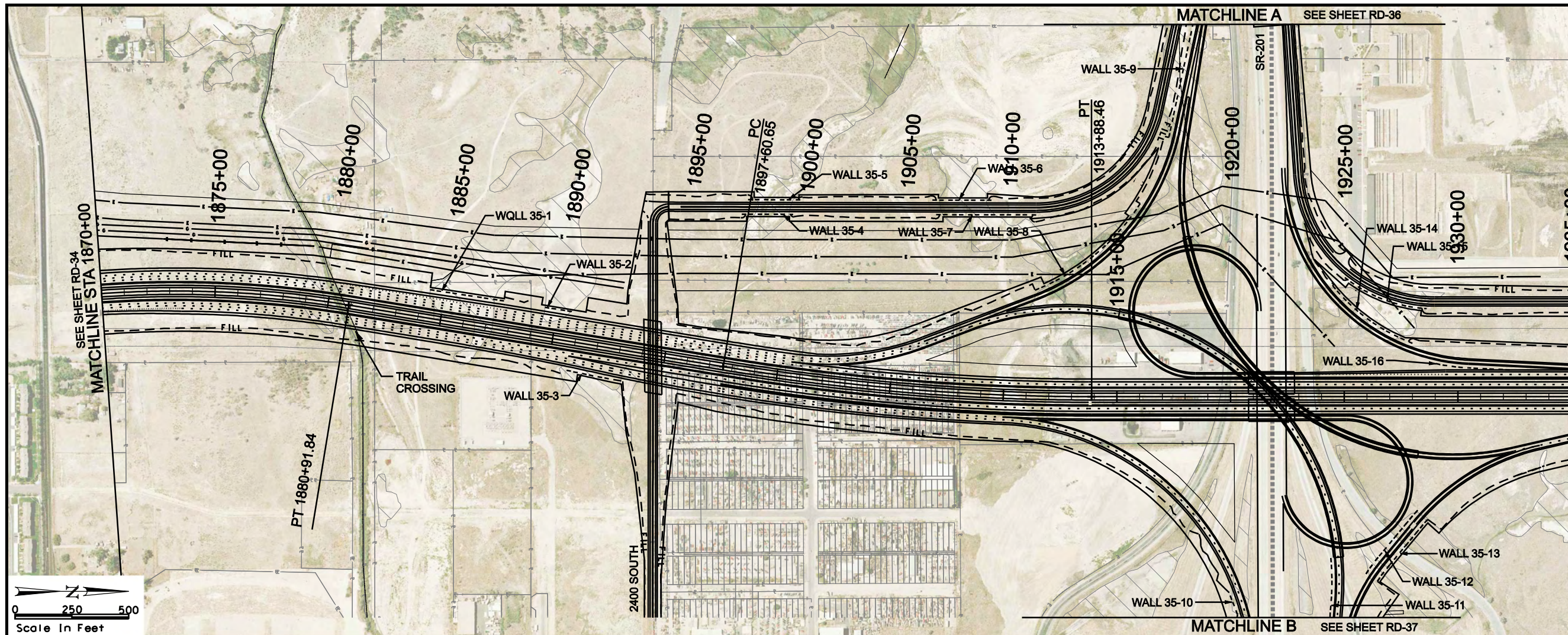


<b>MOUNTAIN VIEW CORRIDOR</b>
<b>5800 WEST FREEWAY ALTERNATIVE</b>
<b>ROADWAY PLAN AND PROFILE</b>



**MOUNTAIN VIEW CORRIDOR**  
**5800 WEST FREEWAY ALTERNATIVE**  
**ROADWAY PLAN AND PROFILE**

8/12/2008 J:\22687A-WTC\Sheet\_Files\Trio\_LDS\RoadwayPlanProfileA.DWG



**MOUNTAIN VIEW CORRIDOR**  
**5800 WEST FREEWAY ALTERNATIVE**  
**ROADWAY PLAN AND PROFILE**



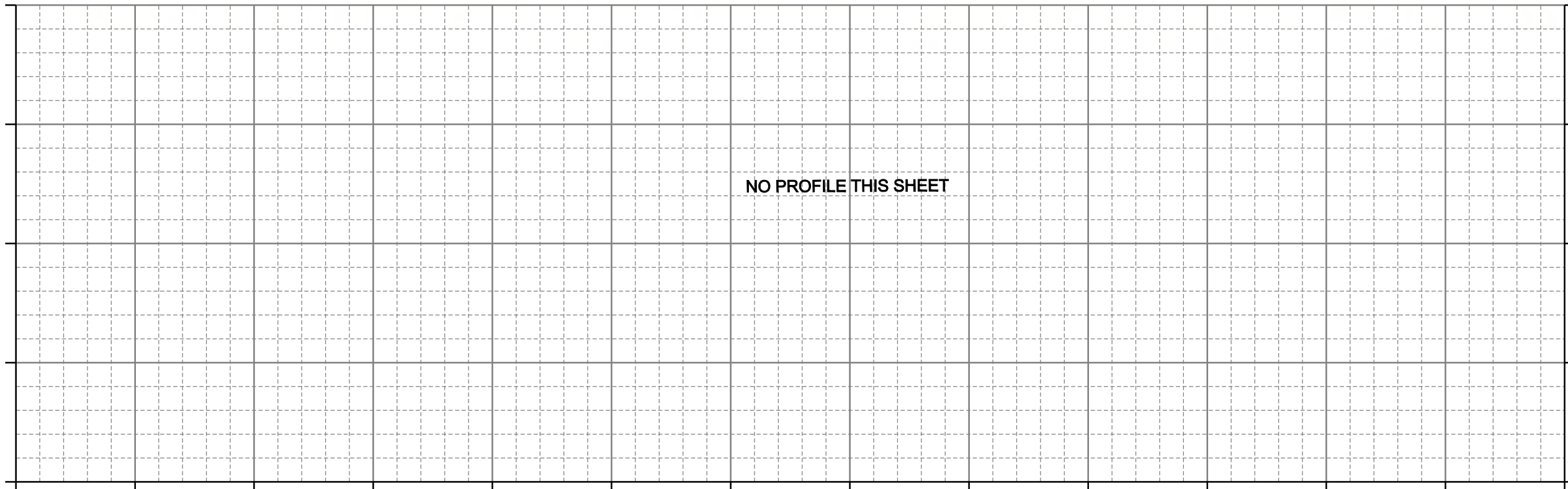
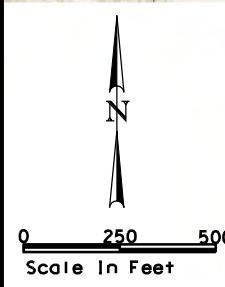
8/12/2008 U:\22887A-WTC\Sheet\_Files\Final\_EIS\RoadwayProfile\RD-36.dgn



MATCHLINE A  
SEE SHEET RD-35

WALL 35-9

SR-201



NO PROFILE THIS SHEET


- LEGEND**
- CUT LINE
  - - - FILL LINE
  - WETLANDS
  - PROPERTY LINE
  - CITY BOUNDARY
  - ROW
  - DRAINAGE EASEMENT
  - UTILITY RELOCATION EASEMENT
  - TRANSIT EASEMENTS
  - CENTER RUNNING
  - MIXED TRAFFIC
  - EOP
  - CUT LINE
  - FILL LINE
  - WETLANDS
  - PROPERTY LINE
  - CITY BOUNDARY



MOUNTAIN VIEW CORRIDOR

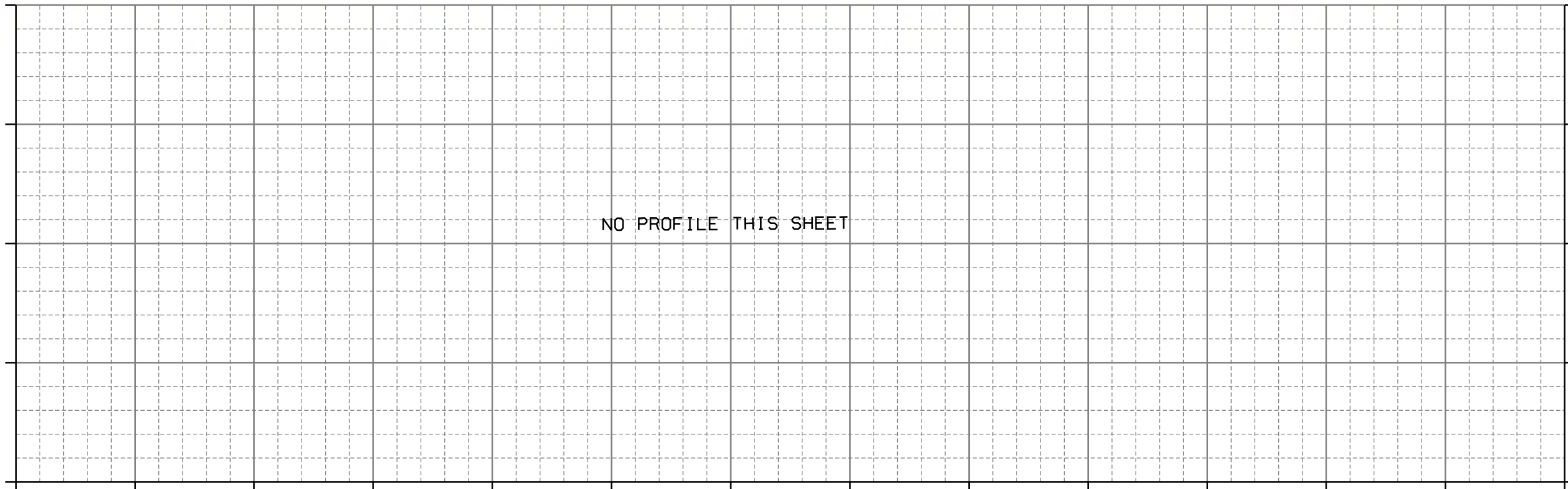
5800 WEST FREEWAY ALTERNATIVE

ROADWAY PLAN AND PROFILE



SEE SHEET RD-35  
MATCHLINE B\*

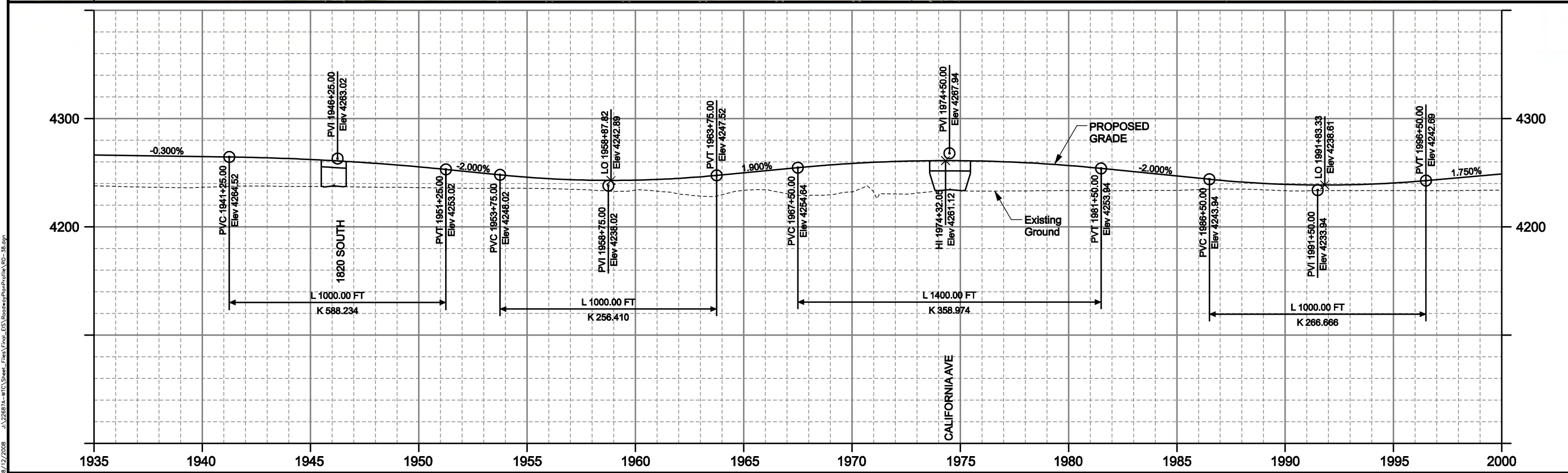
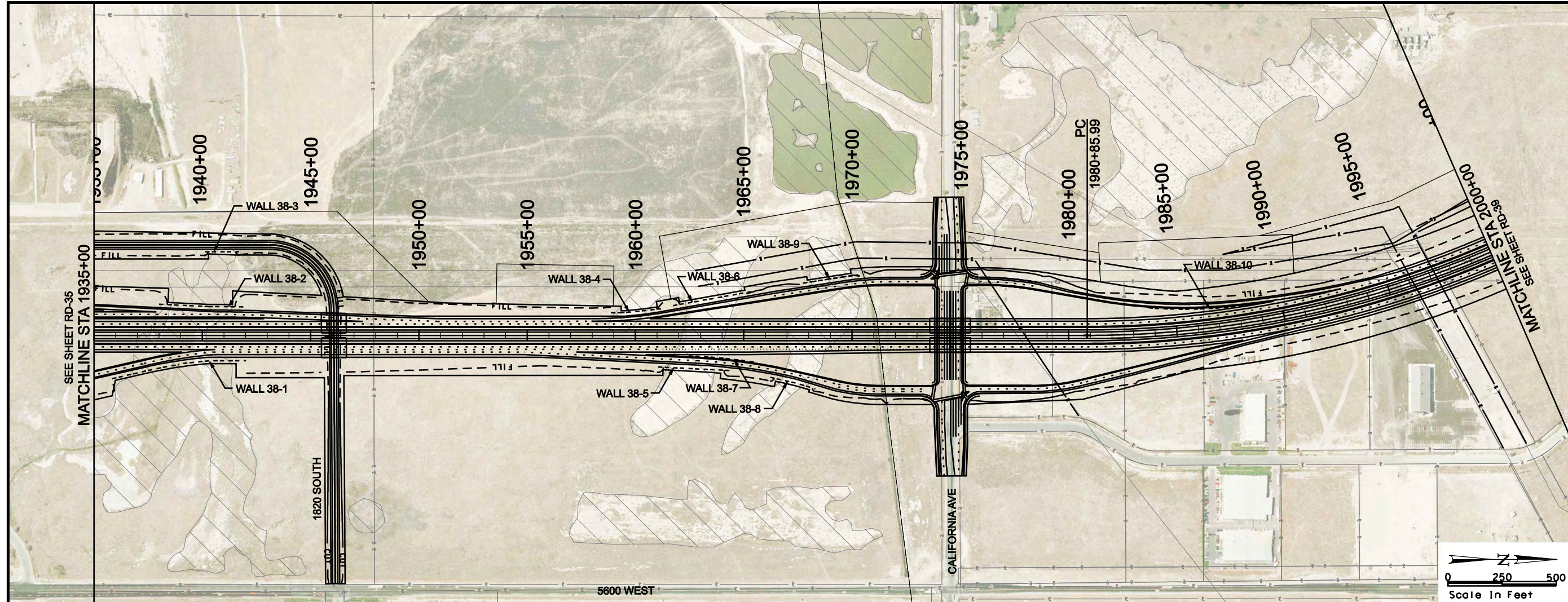
- LEGEND**
- CUT LINE
  - FILL LINE
  - WETLANDS
  - EASEMENT
  - TRANSIT EASEMENTS
  - CENTER RUNNING
  - MIXED TRAFFIC
  - ROW
  - DRAINAGE
  - UTILITY RELOCATION
  - EASEMENT
  - PROPERTY LINE
  - CITY BOUNDARY



NO PROFILE THIS SHEET



**MOUNTAIN VIEW CORRIDOR**  
**5800 WEST FREEWAY ALTERNATIVE**  
**ROADWAY PLAN AND PROFILE**

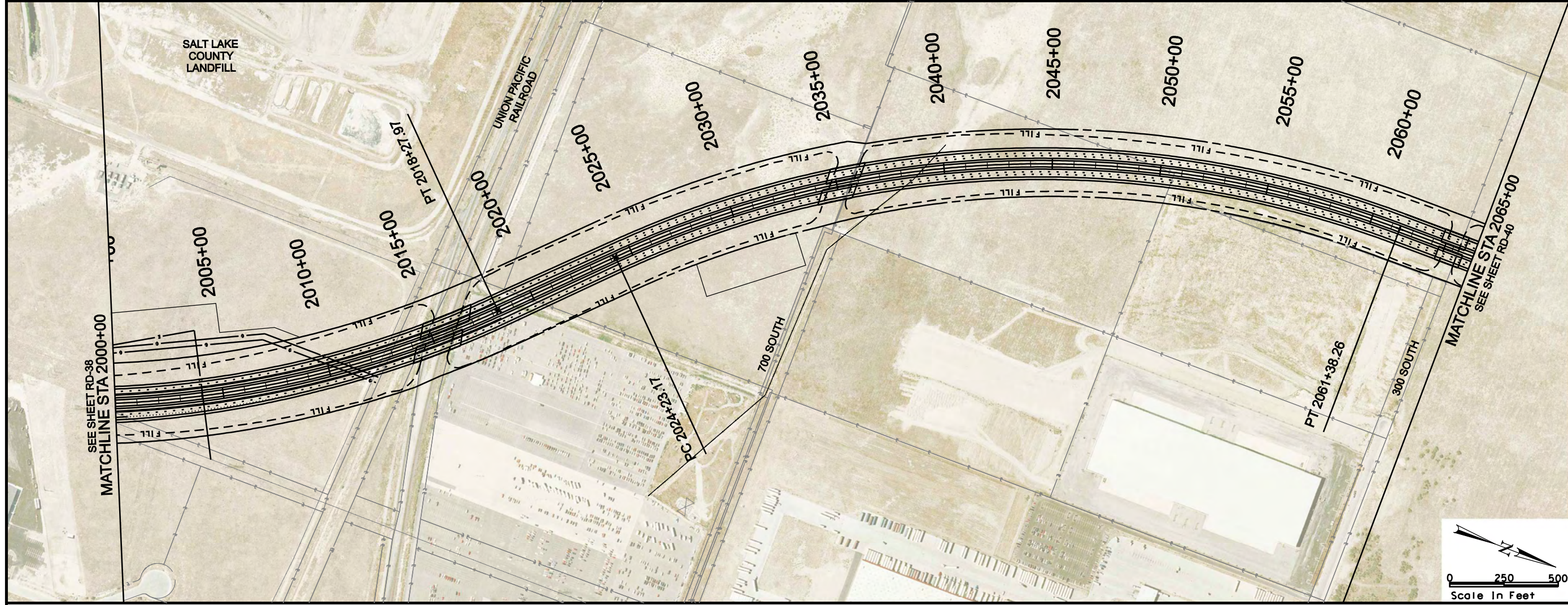


**MOUNTAIN VIEW CORRIDOR**

**5800 WEST FREEWAY ALTERNATIVE**

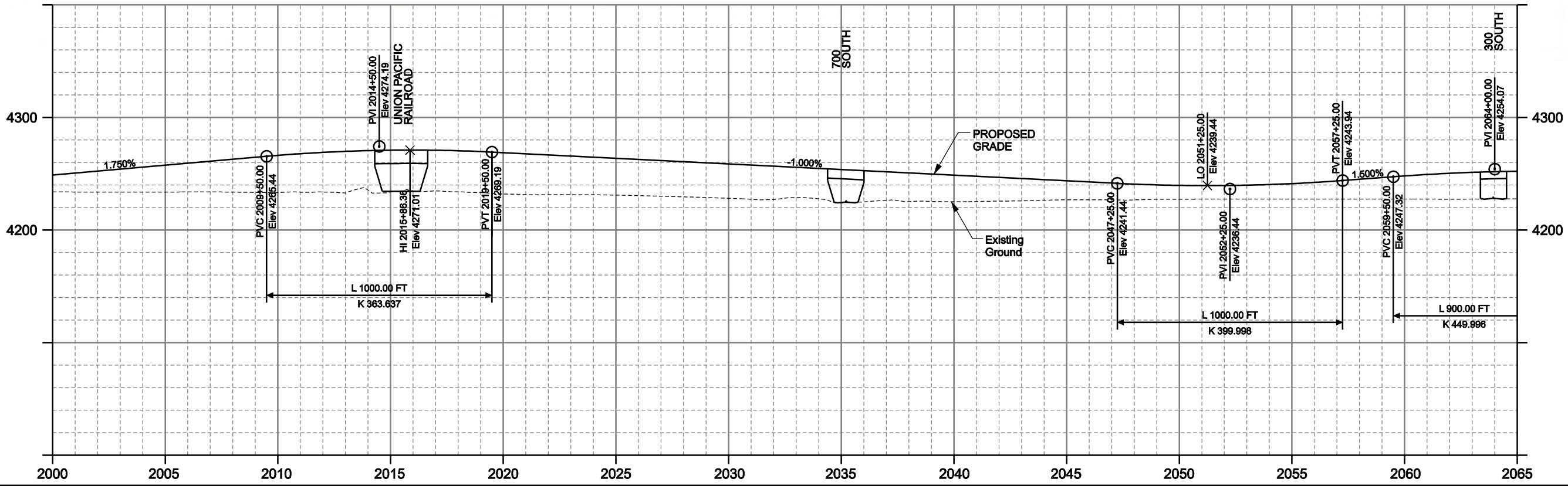
**ROADWAY PLAN AND PROFILE**

ENVIRONMENTAL IMPACT STATEMENT



**LEGEND**

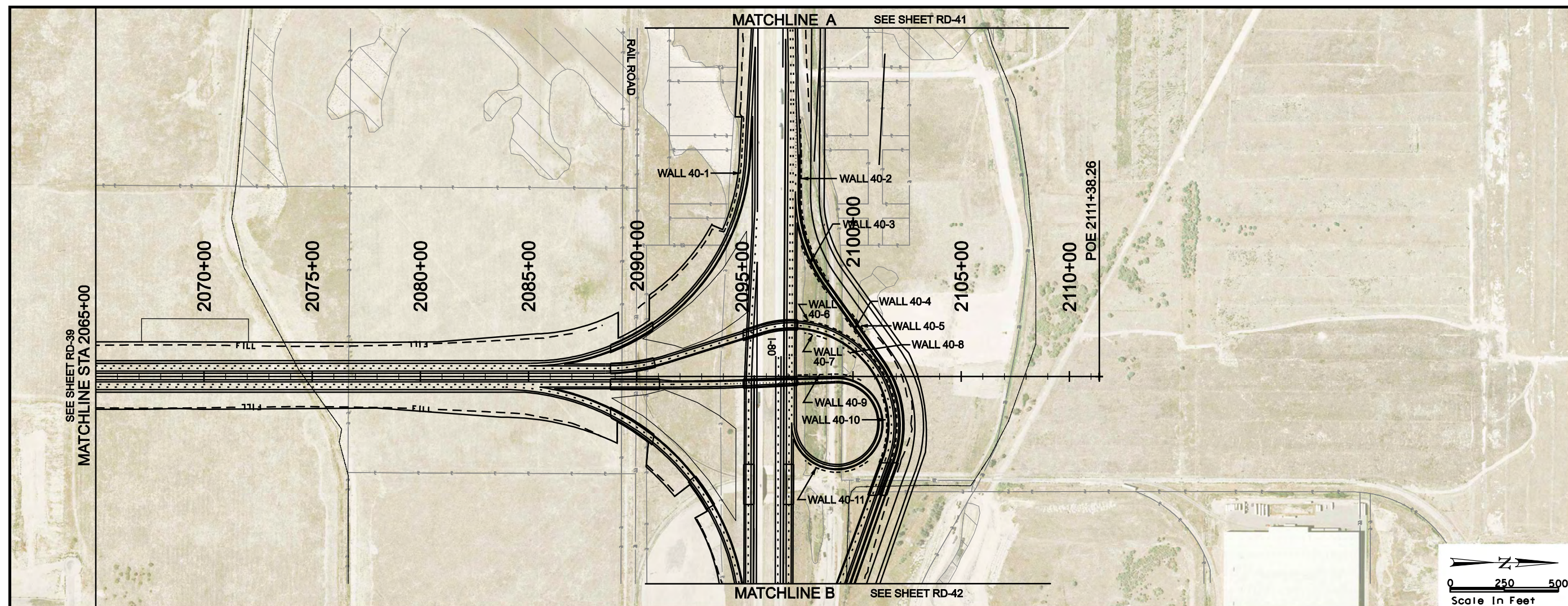
- CUT LINE
- - - FILL LINE
- ▨ WETLANDS
- EOP
- ROW
- DRAINAGE EASEMENT
- UTILITY RELOCATION EASEMENT
- TRANSIT EASEMENTS
- CENTER RUNNING
- MIXED TRAFFIC
- PROPERTY LINE
- CITY BOUNDARY



**MOUNTAIN VIEW CORRIDOR**

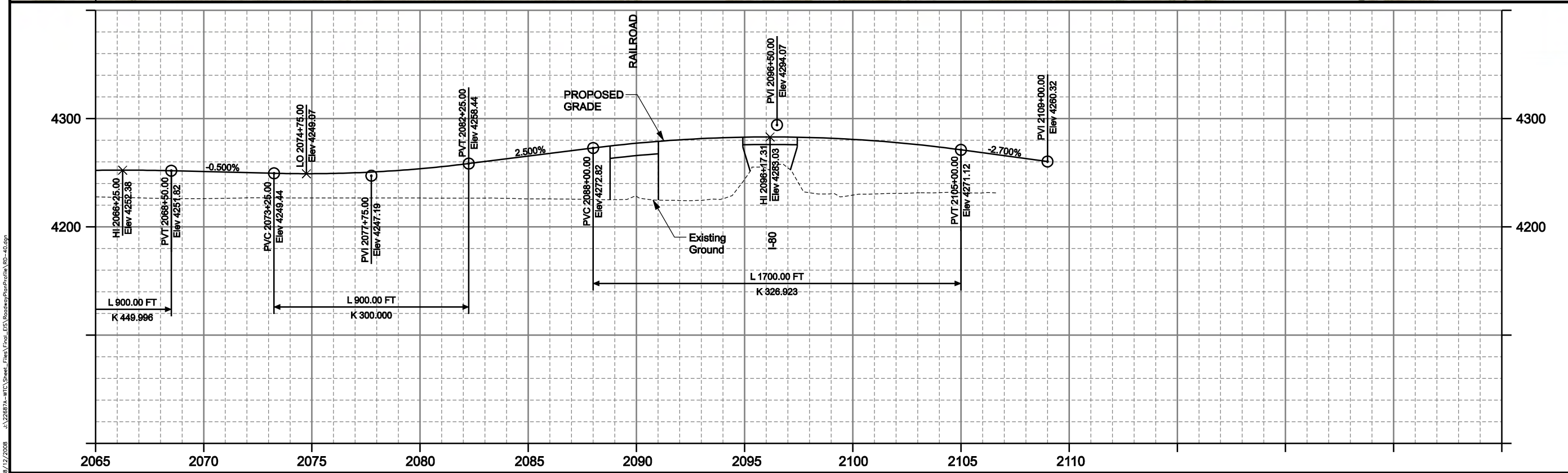
**5800 WEST FREEWAY ALTERNATIVE**

**ROADWAY PLAN AND PROFILE**



**LEGEND**

- CUT LINE
- - - FILL LINE
- ▨ WETLANDS
- P — PROPERTY LINE
- CITY BOUNDARY
- ROW
- - - DRAINAGE EASEMENT
- - - UTILITY RELOCATION EASEMENT
- - - TRANSIT EASEMENTS
- - - CENTER RUNNING
- - - MIXED TRAFFIC

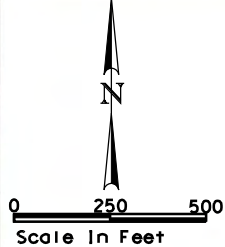


**MOUNTAIN VIEW CORRIDOR**  
**5800 WEST FREEWAY ALTERNATIVE**  
**ROADWAY PLAN AND PROFILE**

ENVIRONMENTAL  
 IMPACT STATEMENT



MATCHLINE A  
SEE SHEET RD-40



- LEGEND**
- ROW
  - - - DRAINAGE EASEMENT
  - ..... UTILITY RELOCATION EASEMENT
  - ..... TRANSIT EASEMENTS
  - ..... CENTER RUNNING
  - ..... MIXED TRAFFIC
  - CUT
  - - - FILL
  - WETLANDS
  - EOP
  - CUT LINE
  - - - FILL LINE
  - ..... WETLANDS
  - P — PROPERTY LINE
  - CITY BOUNDARY

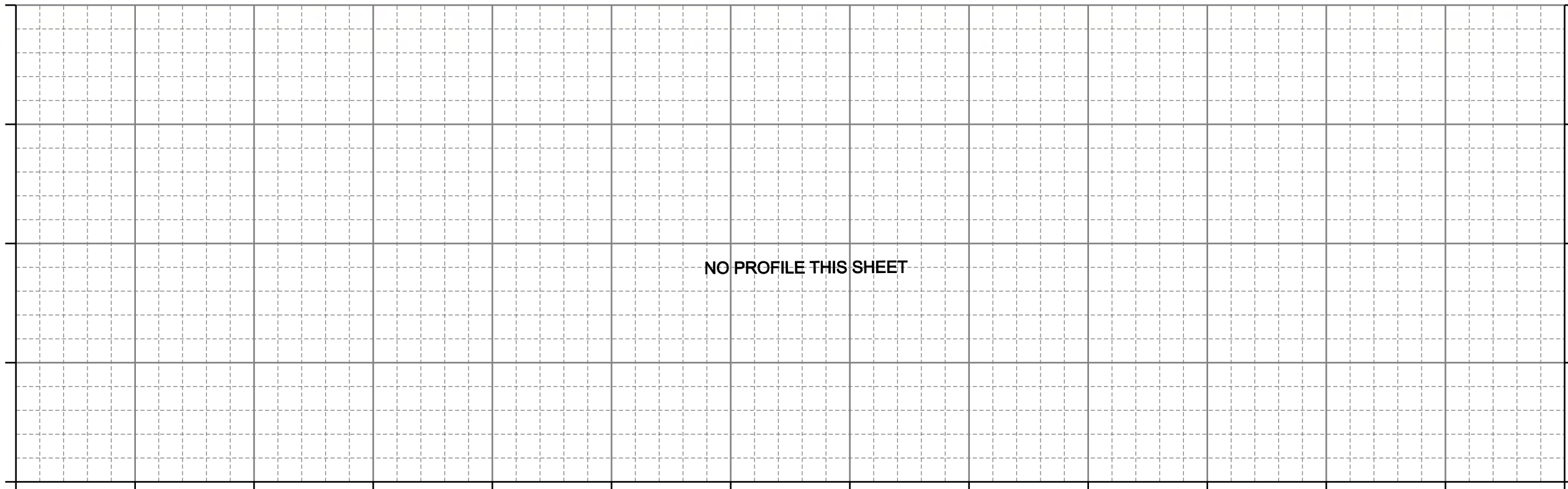
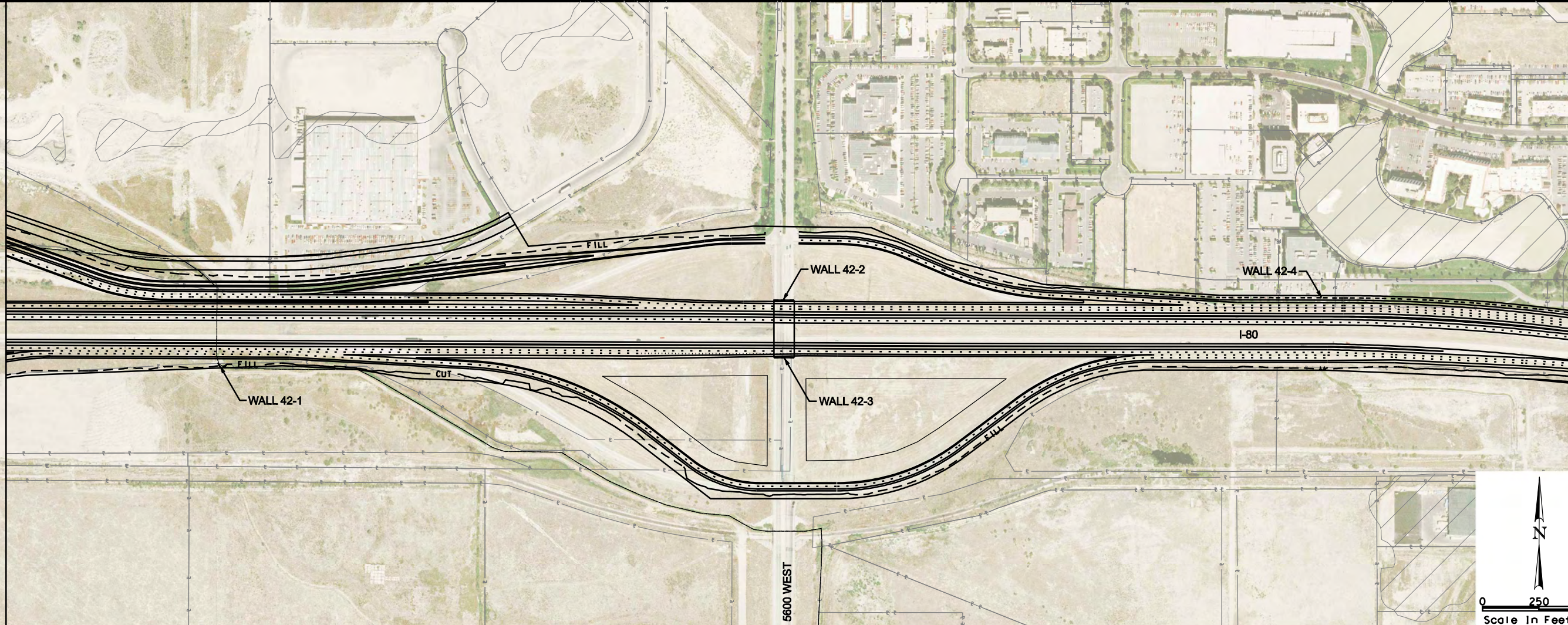
NO PROFILE THIS SHEET



**MOUNTAIN VIEW CORRIDOR**  
**5800 WEST FREEWAY ALTERNATIVE**  
**ROADWAY PLAN AND PROFILE**

MATCHLINE B SEE SHEET RD-40

MATCHLINE C SEE SHEET RD-43



- LEGEND**
- ROW
  - - - DRAINAGE EASEMENT
  - ..... UTILITY RELOCATION EASEMENT
  - ..... TRANSIT EASEMENTS
  - ..... CENTER RUNNING
  - ..... MIXED TRAFFIC
  - CUT LINE
  - - - FILL LINE
  - ..... WETLANDS
  - P — PROPERTY LINE
  - CITY BOUNDARY

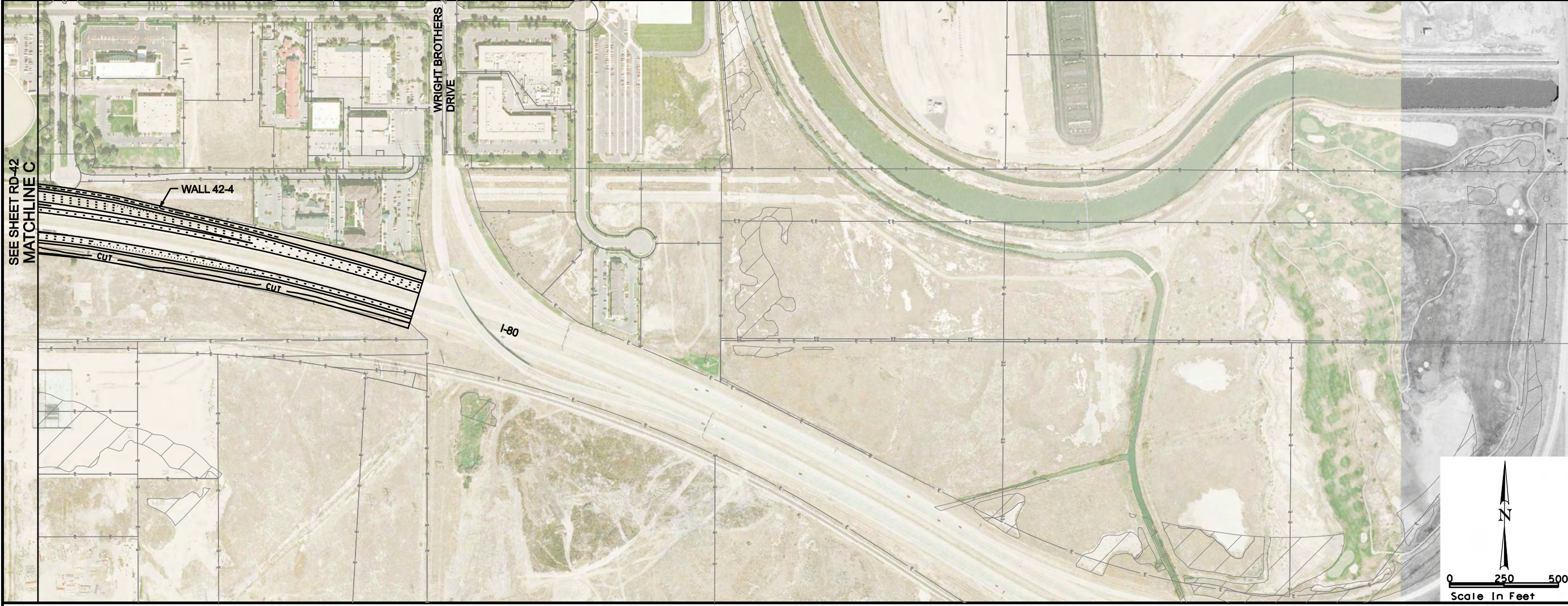


**MOUNTAIN VIEW CORRIDOR**

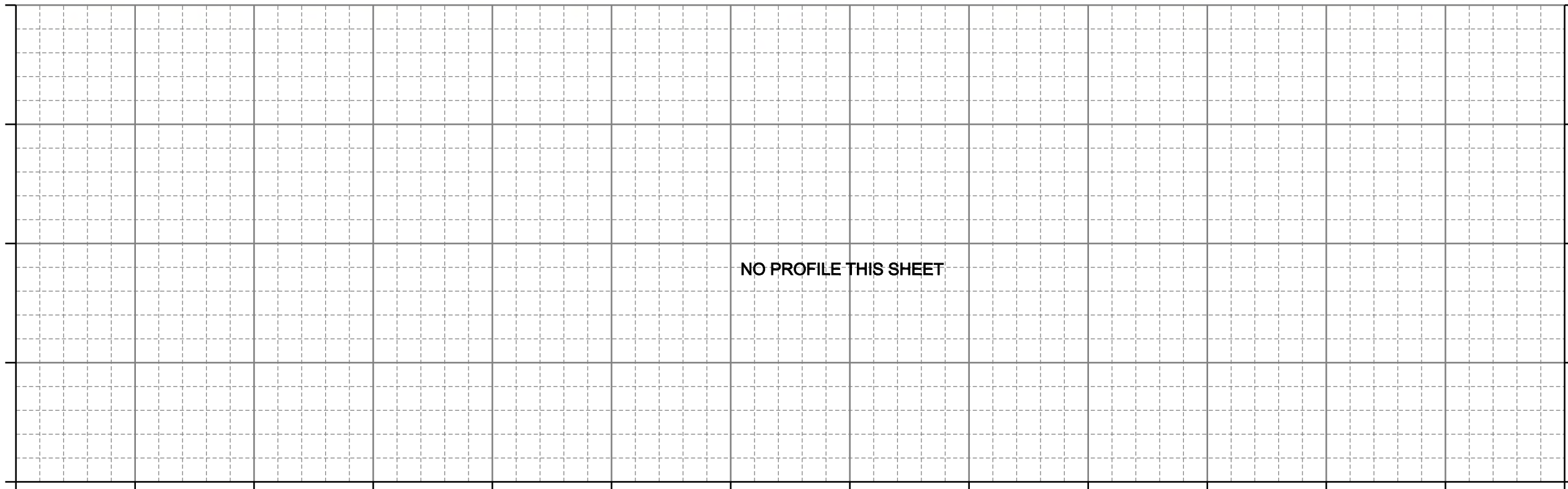
**5800 WEST FREEWAY ALTERNATIVE**

**ROADWAY PLAN AND PROFILE**

SEE SHEET RD-42  
MATCHLINE C



- LEGEND**
- ROW
  - DRAINAGE EASEMENT
  - UTILITY RELOCATION EASEMENT
  - TRANSIT EASEMENTS
  - CENTER RUNNING
  - MIXED TRAFFIC
  - CUT LINE
  - FILL LINE
  - WETLANDS
  - PROPERTY LINE
  - CITY BOUNDARY



NO PROFILE THIS SHEET

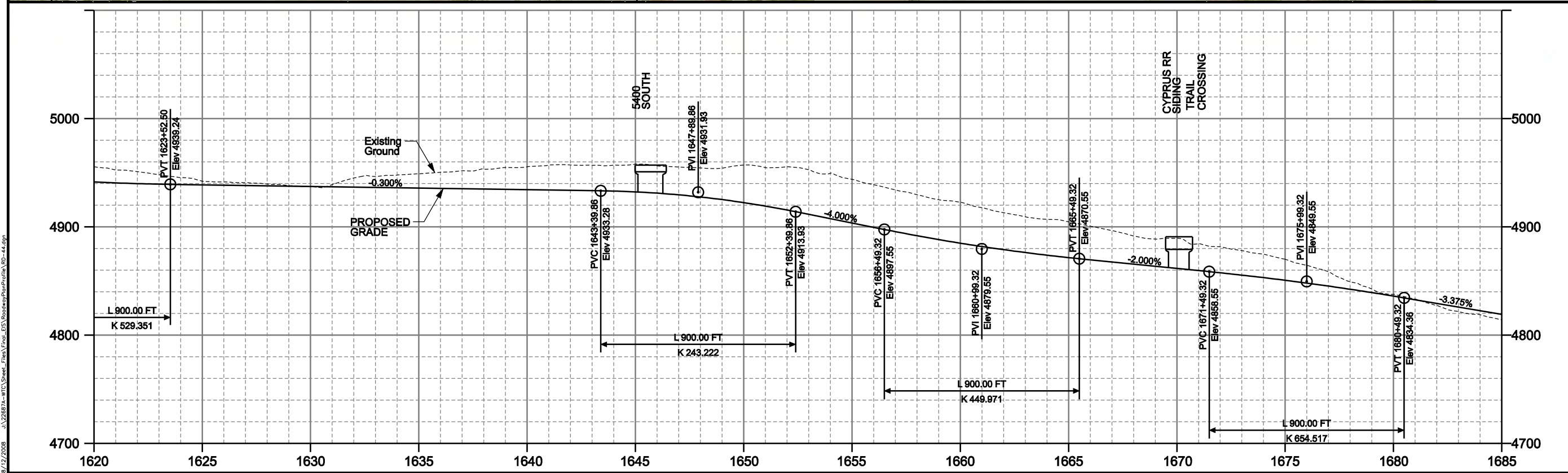
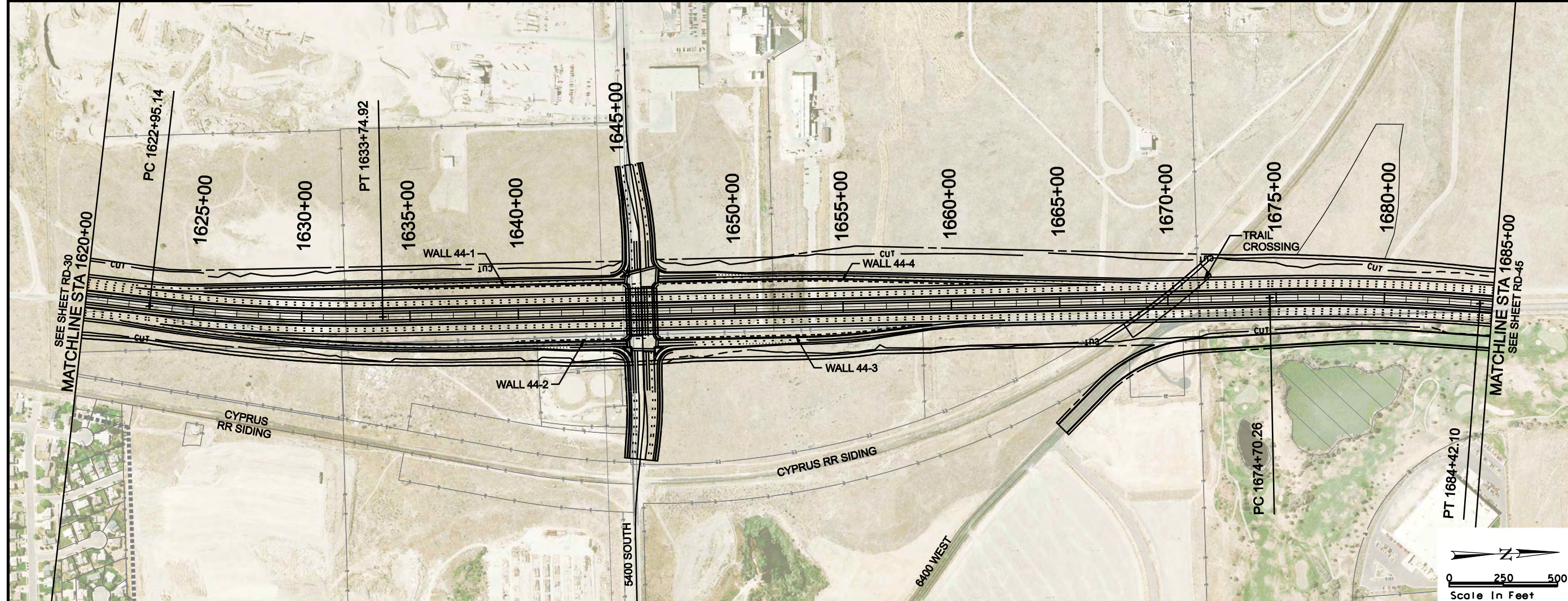


**MOUNTAIN VIEW CORRIDOR**

**5800 WEST FREEWAY ALTERNATIVE**

**ROADWAY PLAN AND PROFILE**



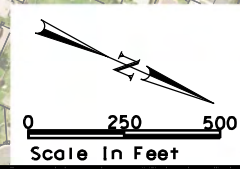
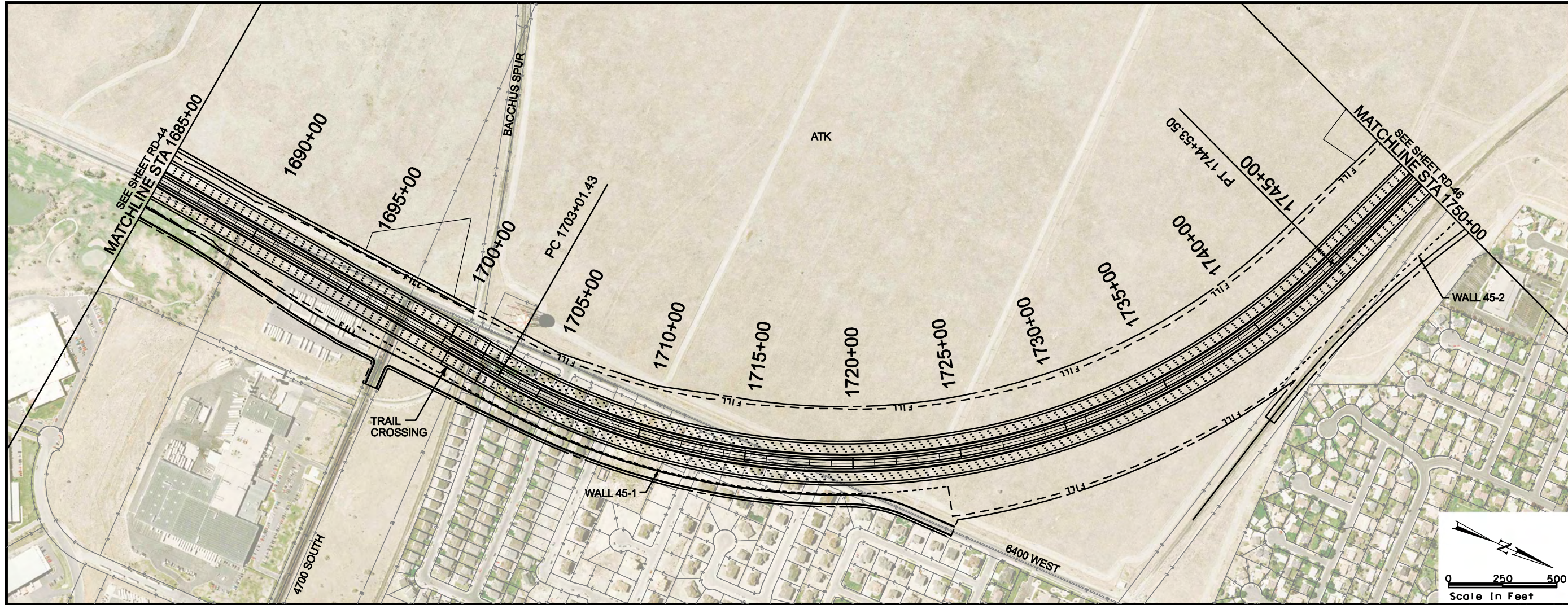


**MOUNTAIN VIEW CORRIDOR**  
**7200 WEST FREEWAY ALTERNATIVE**  
**ROADWAY PLAN AND PROFILE**

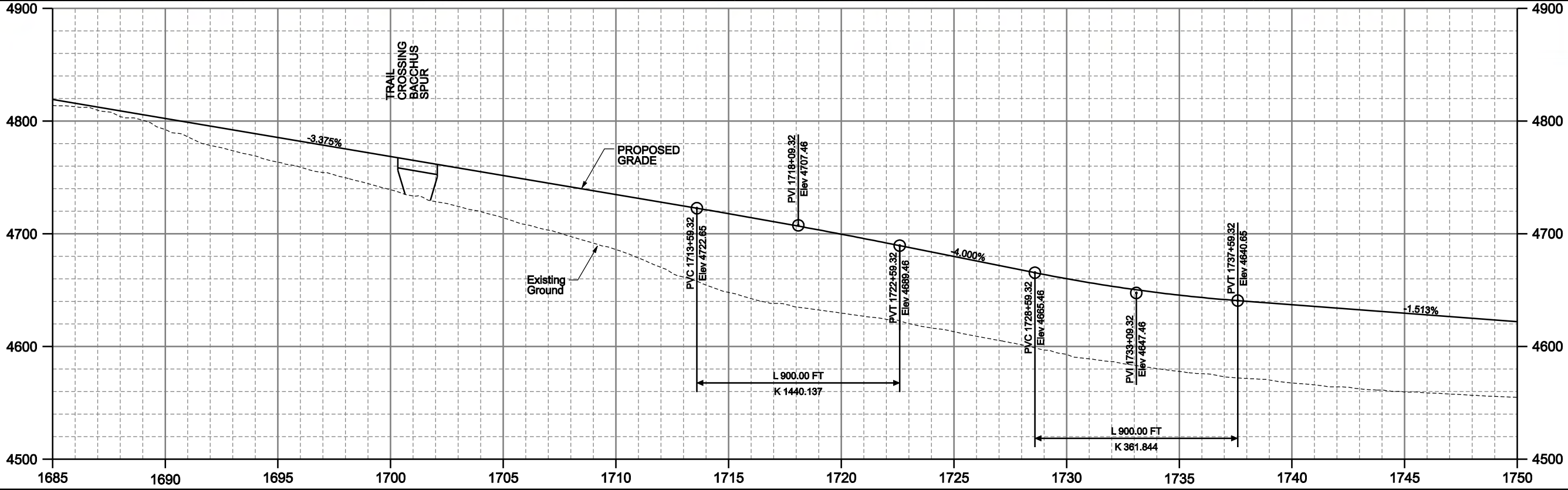
ENVIRONMENTAL IMPACT STATEMENT

SHEET RD-44 OF 89

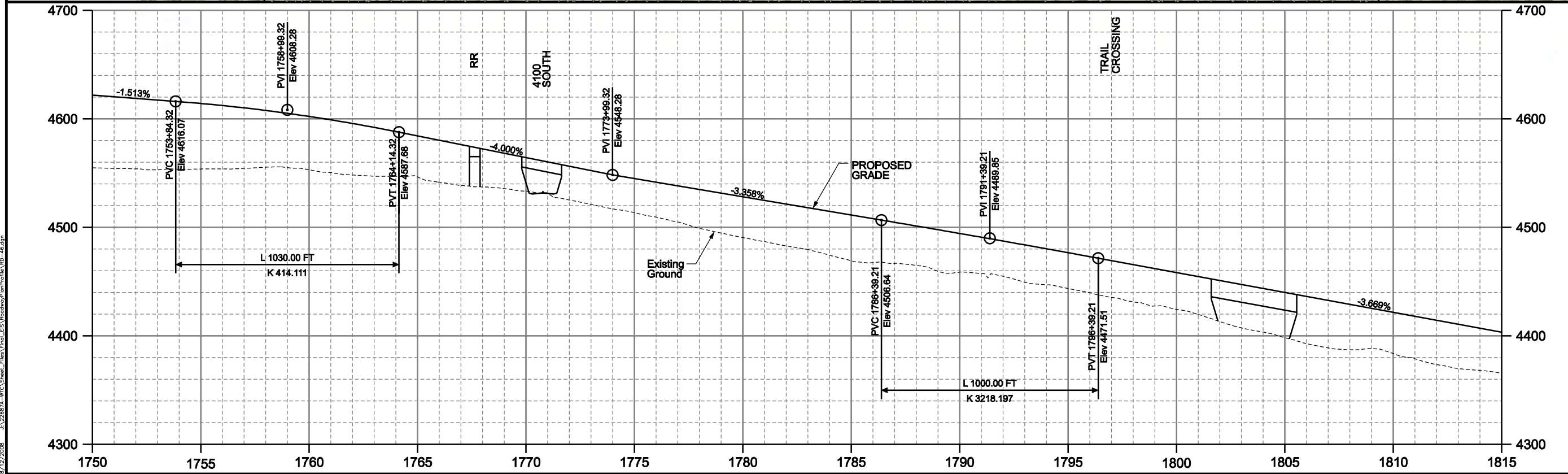
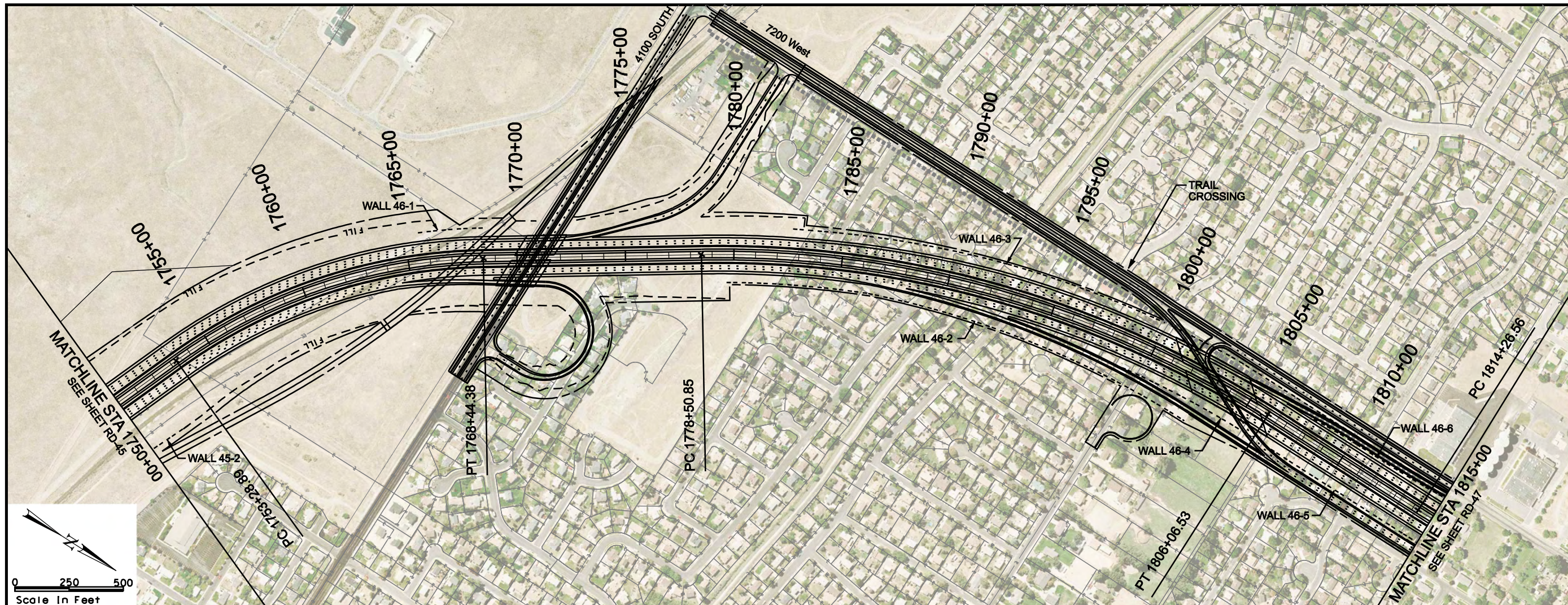
8/12/2008 J:\22887A-WTC\Sheet\_Files\Final\_LDS\RoadwayProfile\RD-44.dgn



- LEGEND**
- CUT LINE
  - - - FILL LINE
  - ▨ WETLANDS
  - EOP
  - ROW
  - DRAINAGE EASEMENT
  - UTILITY RELOCATION EASEMENT
  - TRANSIT EASEMENTS
  - CENTER RUNNING
  - MIXED TRAFFIC
  - PROPERTY LINE
  - CITY BOUNDARY



**MOUNTAIN VIEW CORRIDOR**  
**7200 WEST FREEWAY ALTERNATIVE**  
**ROADWAY PLAN AND PROFILE**



**MOUNTAIN VIEW CORRIDOR**

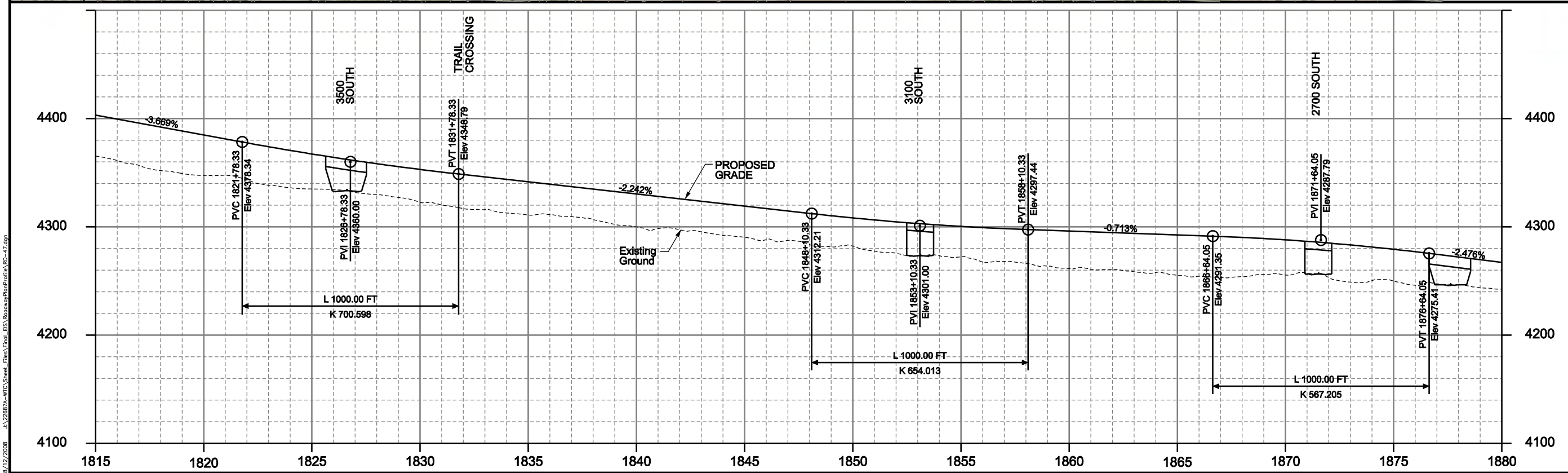
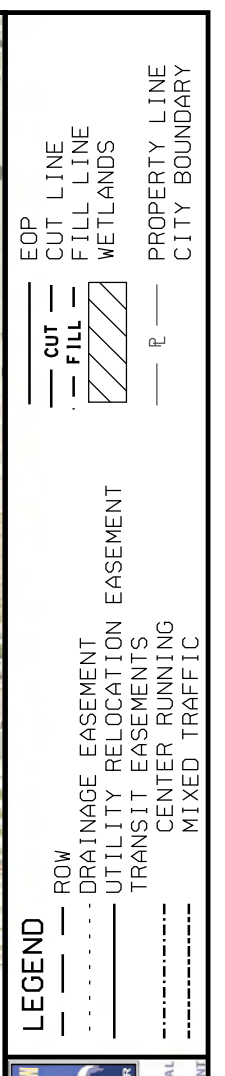
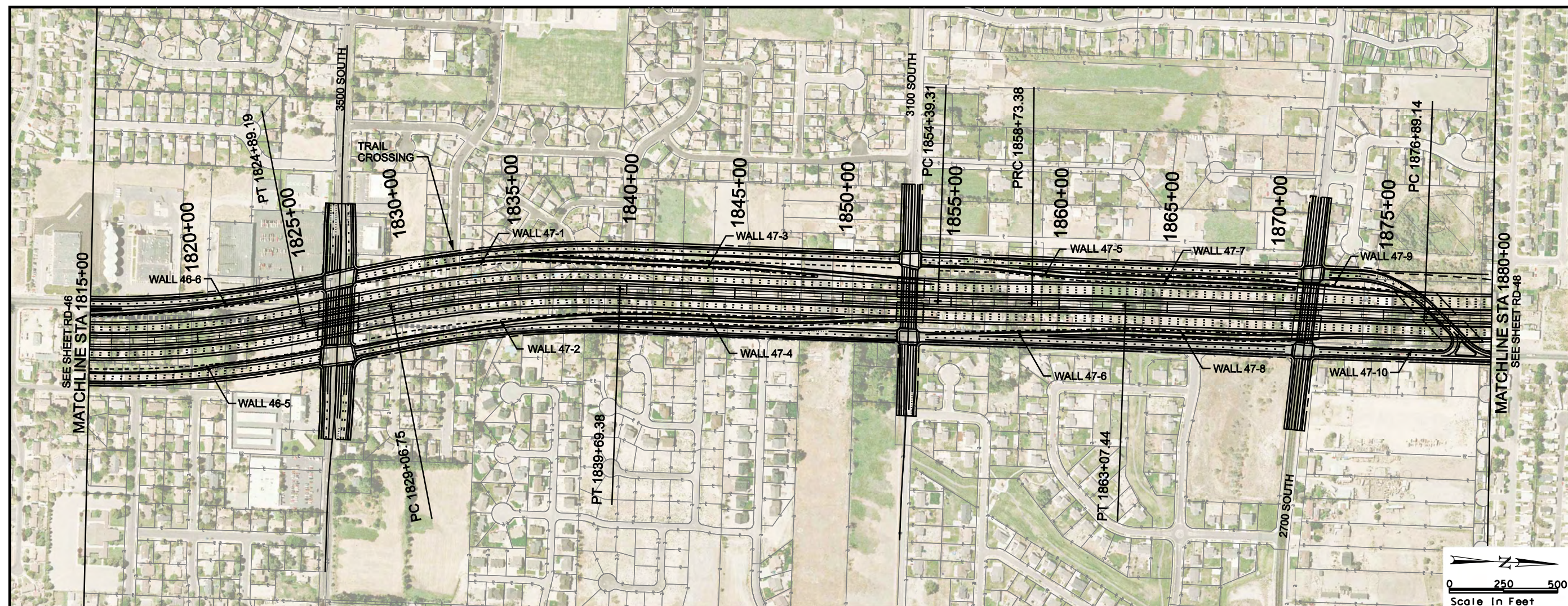
**7200 WEST FREEWAY ALTERNATIVE**

**ROADWAY PLAN AND PROFILE**

**ENVIRONMENTAL IMPACT STATEMENT**

SHEET RD-46 OF 89

8/12/2008 U:\22887A-WTC\Sheet\_Files\Plan\_LIS\RoadwayPlanProfileA.DWG

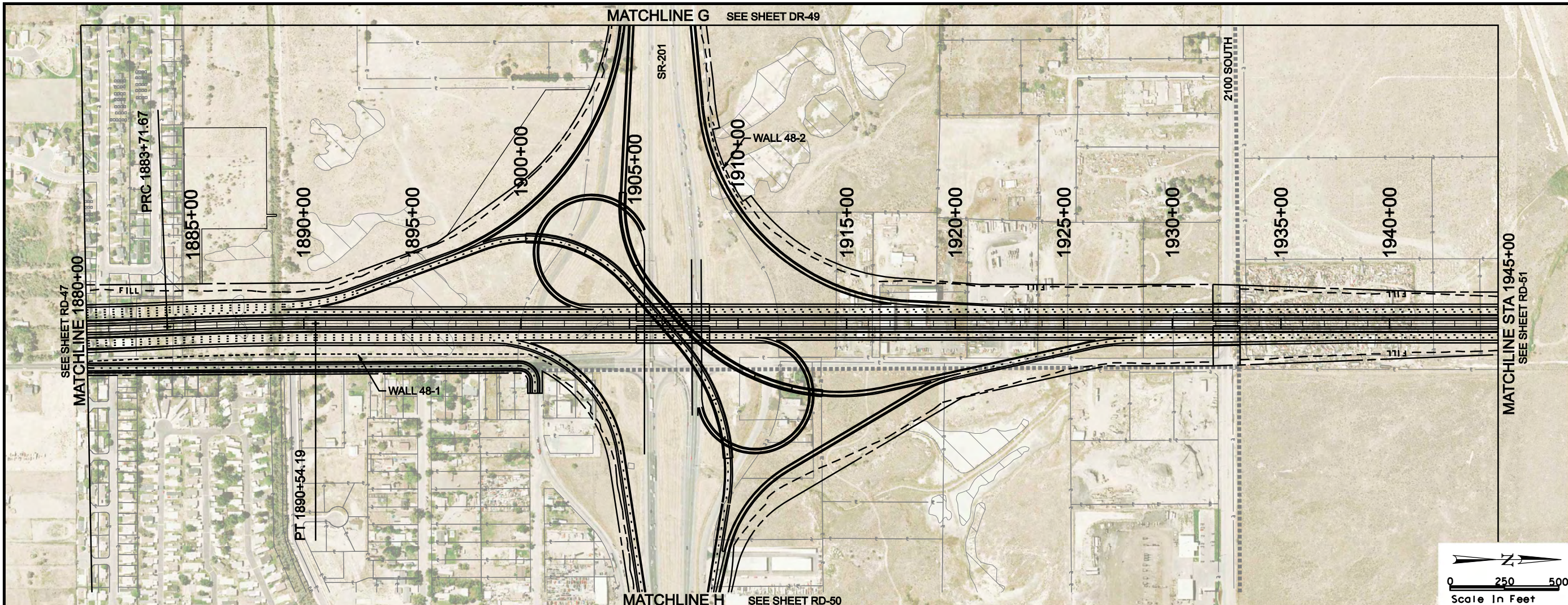


**MOUNTAIN VIEW CORRIDOR**  
**7200 WEST FREEWAY ALTERNATIVE**  
**ROADWAY PLAN AND PROFILE**

MOUNTAIN VIEW CORRIDOR ENVIRONMENTAL IMPACT STATEMENT

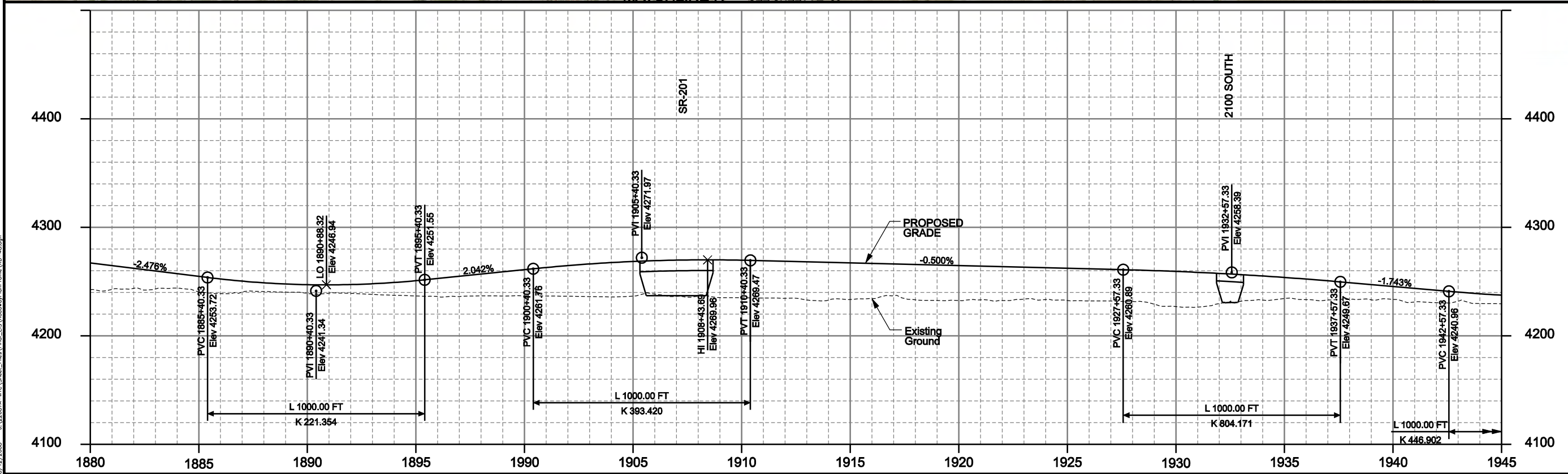
SHEET RD-47 OF 89

8/12/2008 J:\22887A-WTC\Sheet\_Files\Twp\_LDS\RoadwayProfile\RD-47.dgn



**LEGEND**

- CUT LINE
- - - FILL LINE
- ▨ WETLANDS
- P — PROPERTY LINE
- CITY BOUNDARY
- ROW
- DRAINAGE EASEMENT
- UTILITY RELOCATION EASEMENT
- TRANSIT EASEMENTS
- CENTER RUNNING
- MIXED TRAFFIC



**MOUNTAIN VIEW CORRIDOR**

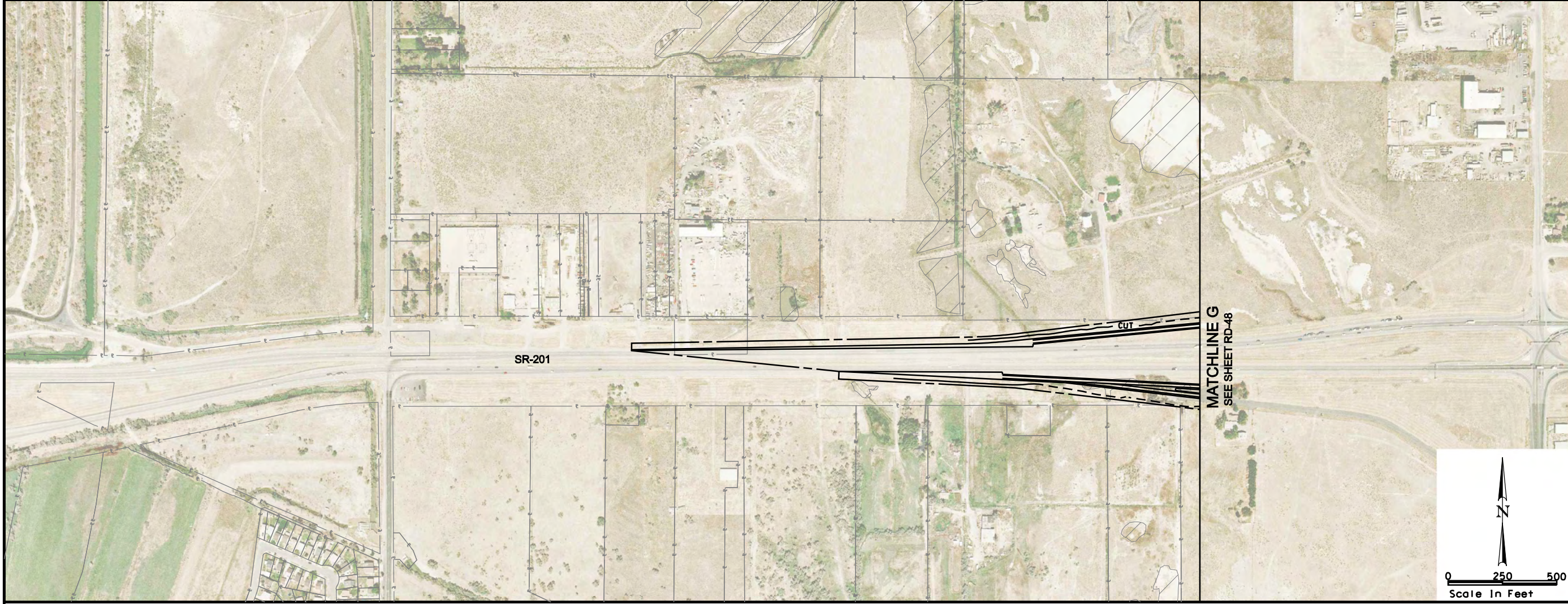
**7200 WEST FREEWAY ALTERNATIVE**

**ROADWAY PLAN AND PROFILE**

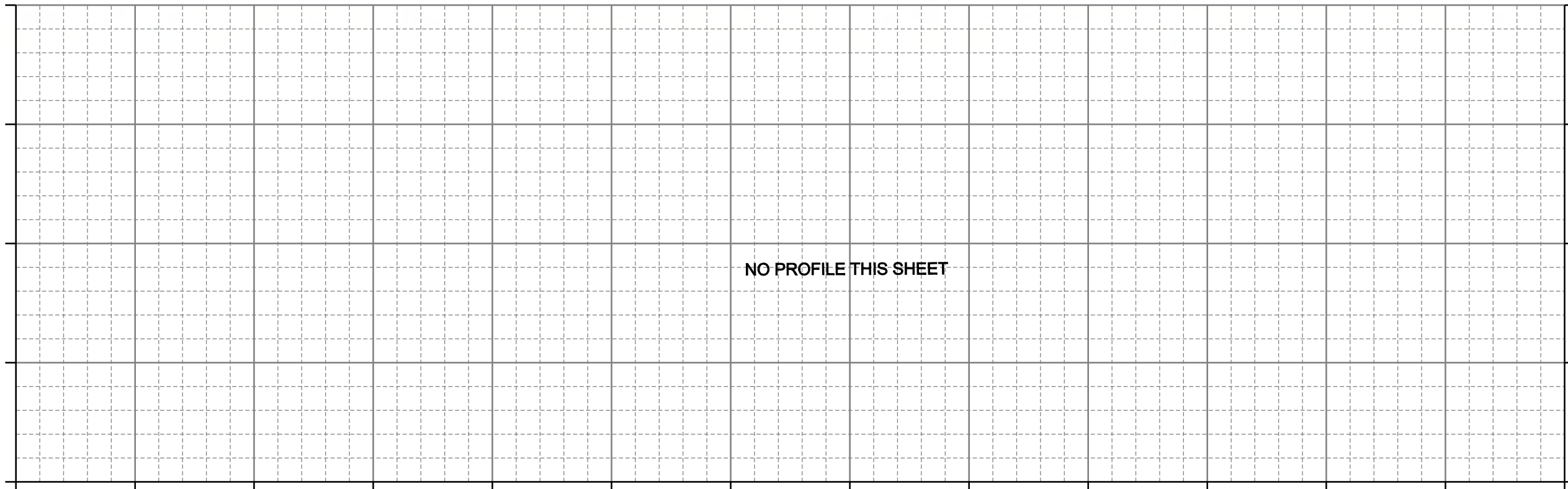
ENVIRONMENTAL IMPACT STATEMENT

SHEET RD-48 OF 89

8/12/2008 J:\22687A-WTC\Sheet\_Files\Profile\_EIS\RoadwayProfile\RD-48.dgn




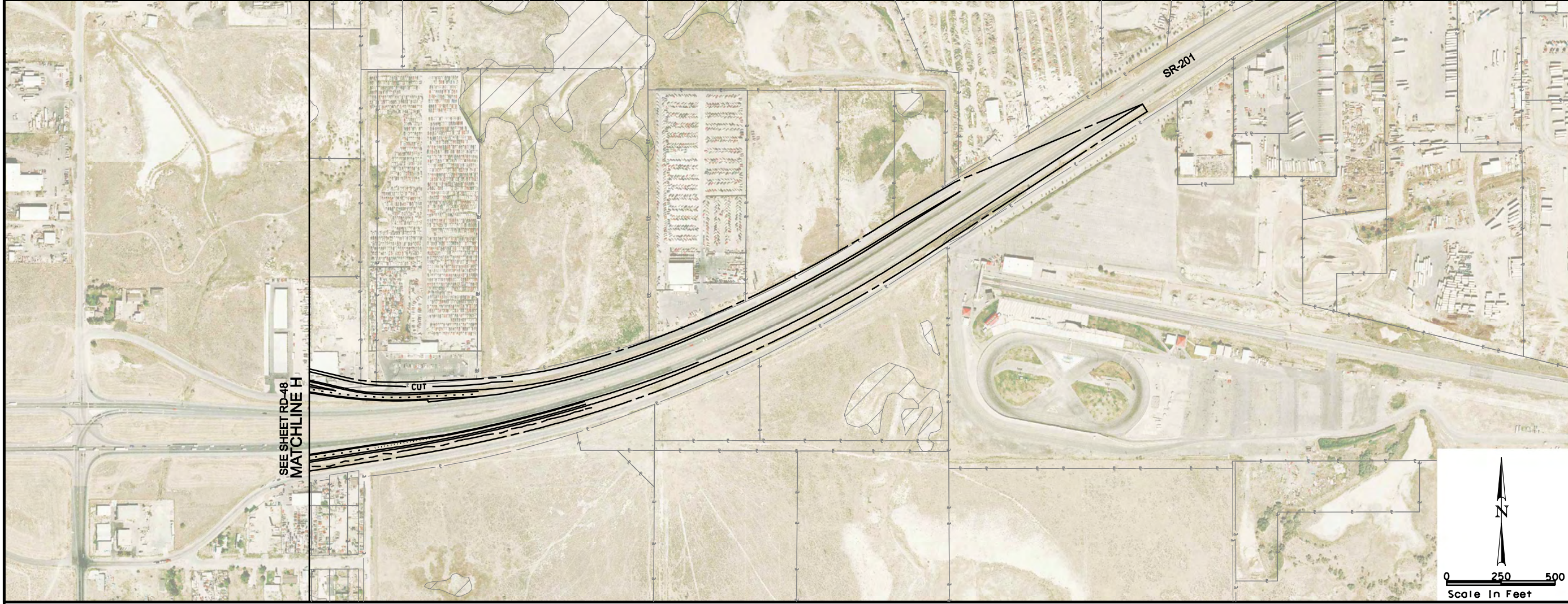
- LEGEND**
- ROW
  - - - DRAINAGE EASEMENT
  - ..... UTILITY RELOCATION EASEMENT
  - ..... TRANSIT EASEMENTS
  - ..... CENTER RUNNING
  - ..... MIXED TRAFFIC
  - CUT LINE
  - - - FILL LINE
  - ..... WETLANDS
  - P — PROPERTY LINE
  - ..... CITY BOUNDARY



**MOUNTAIN VIEW CORRIDOR**

**7200 WEST FREEWAY ALTERNATIVE**

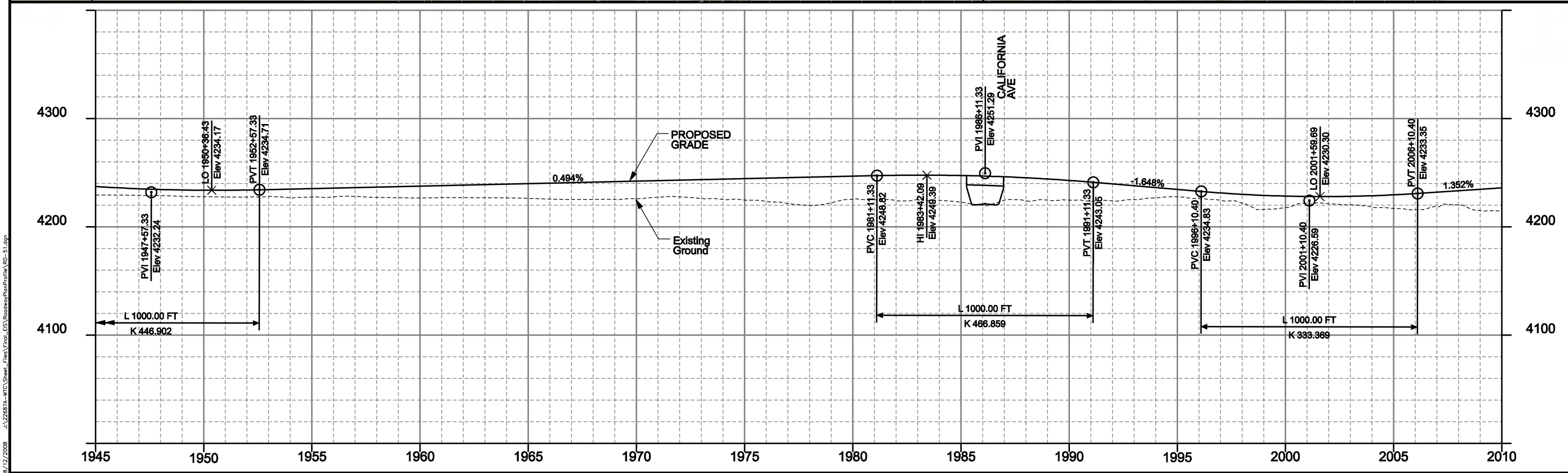
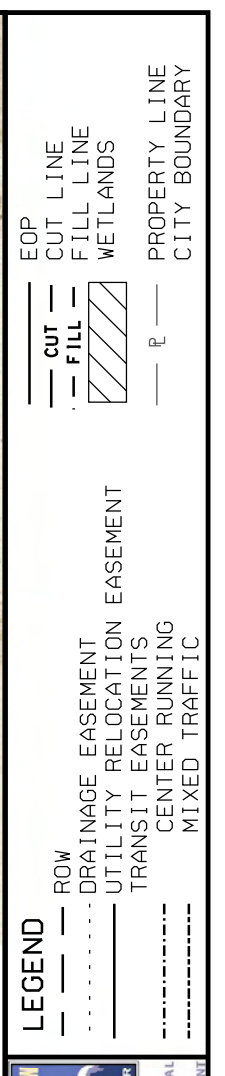
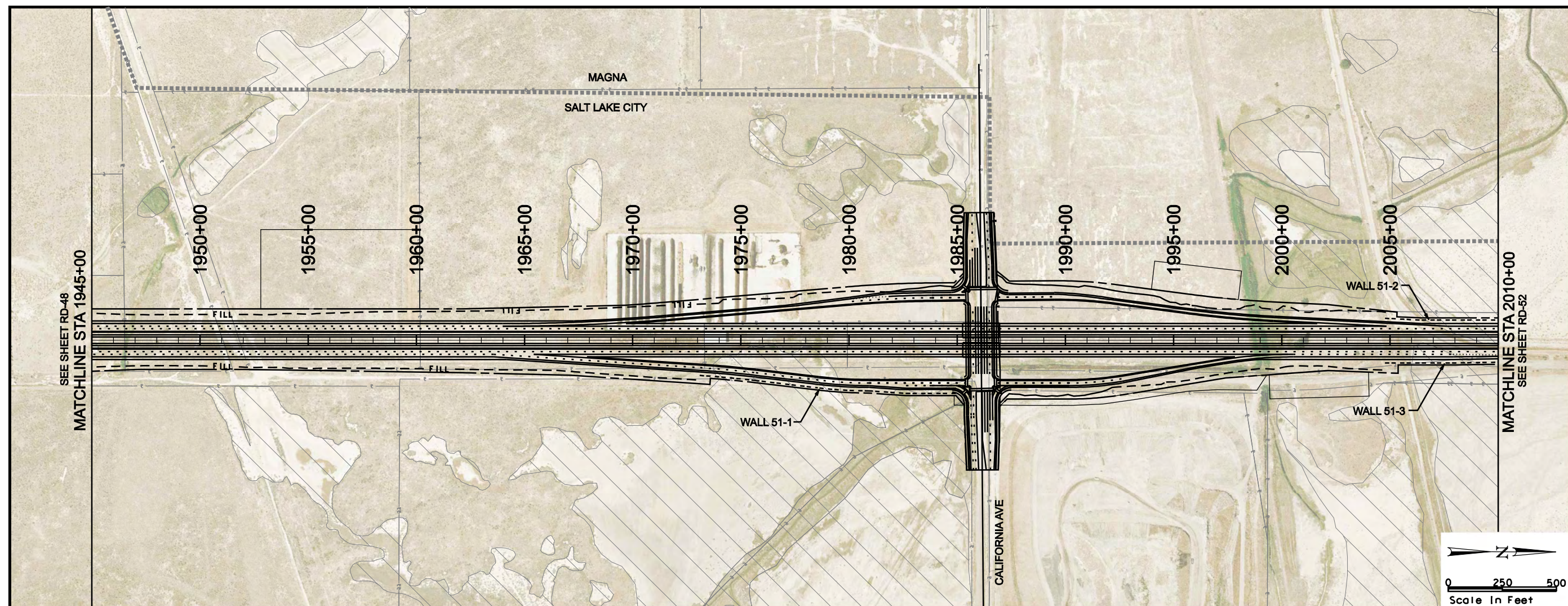
**ROADWAY PLAN AND PROFILE**



- LEGEND**
- CUT
  - - - FILL
  - ▨ WETLANDS
  - EOP
  - CUT LINE
  - FILL LINE
  - PROPERTY LINE
  - CITY BOUNDARY
  - ROW
  - DRAINAGE EASEMENT
  - UTILITY RELOCATION EASEMENT
  - TRANSIT EASEMENTS
  - CENTER RUNNING
  - MIXED TRAFFIC



**MOUNTAIN VIEW CORRIDOR**  
**7200 WEST FREEWAY ALTERNATIVE**  
**ROADWAY PLAN AND PROFILE**



**MOUNTAIN VIEW CORRIDOR**

**7200 WEST FREEWAY ALTERNATIVE**

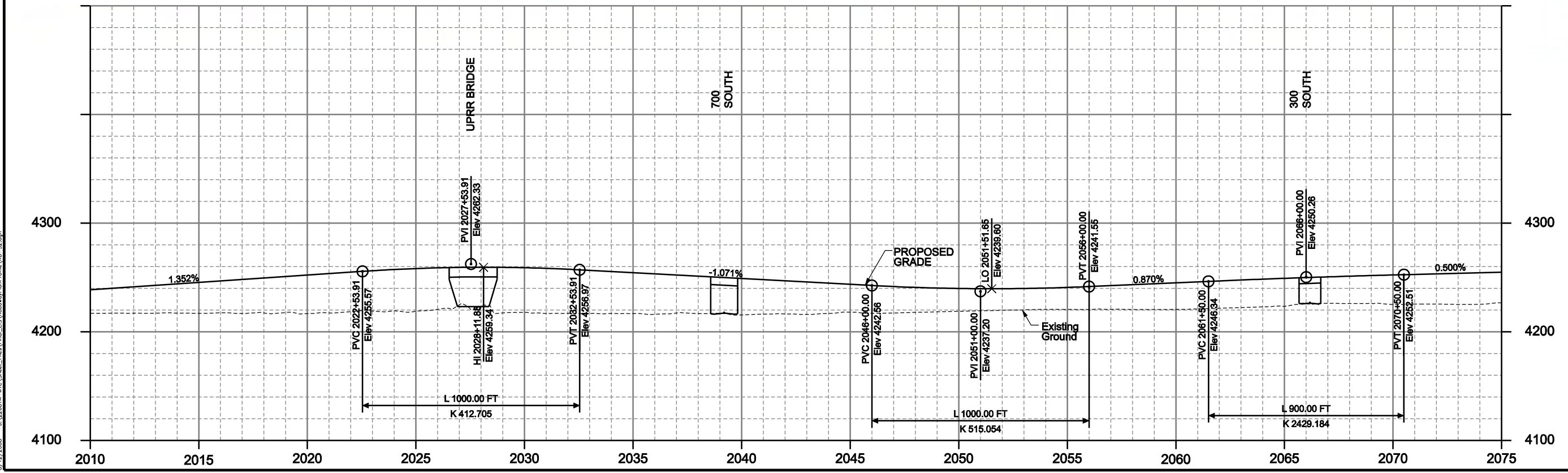
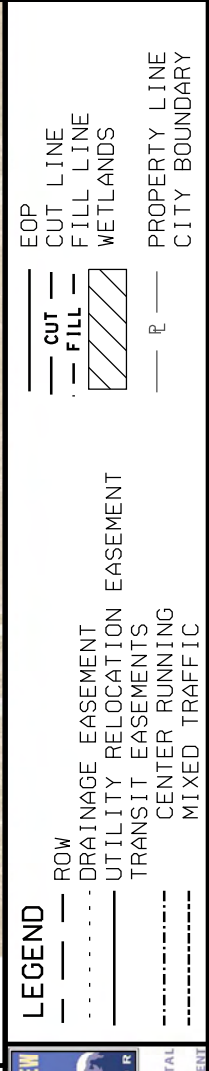
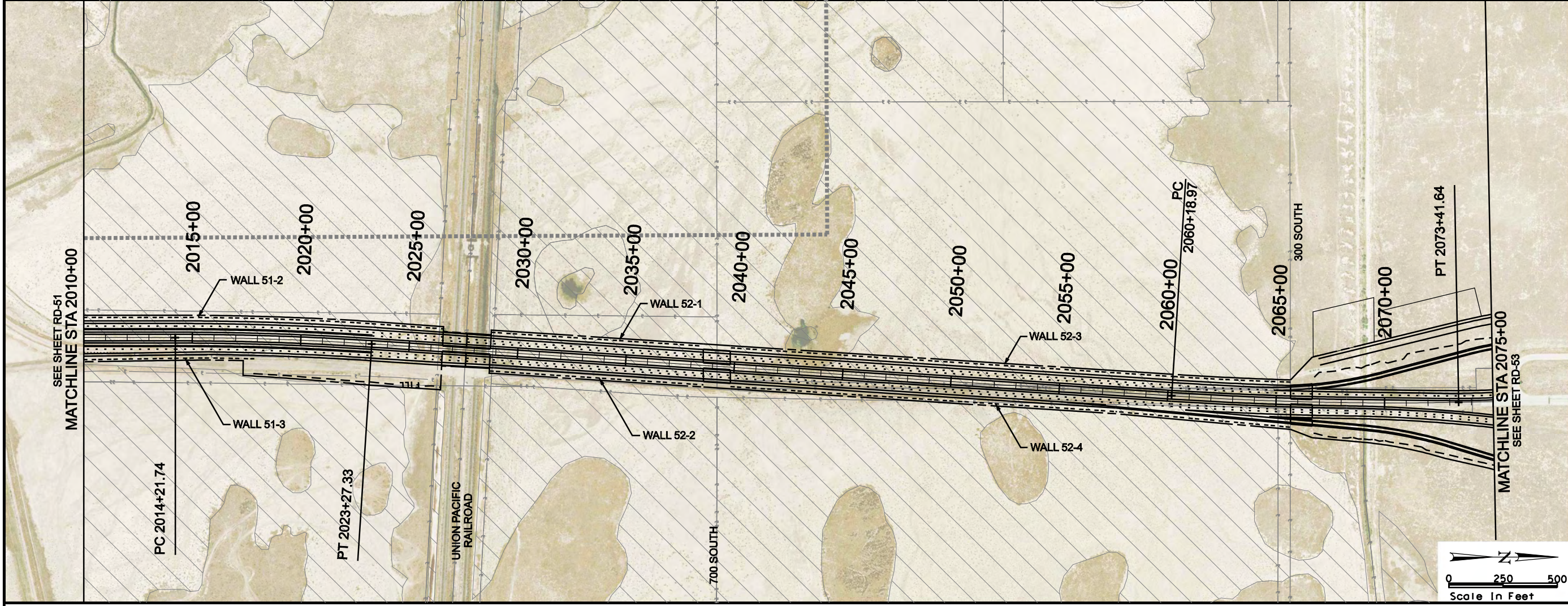
**ROADWAY PLAN AND PROFILE**

ENVIRONMENTAL IMPACT STATEMENT

SHEET RD-51 OF 89

8/12/2008 J:\22887A-WTC\Sheet\_Files\Final\ES\RoadwayProfile\RD-51.dgn

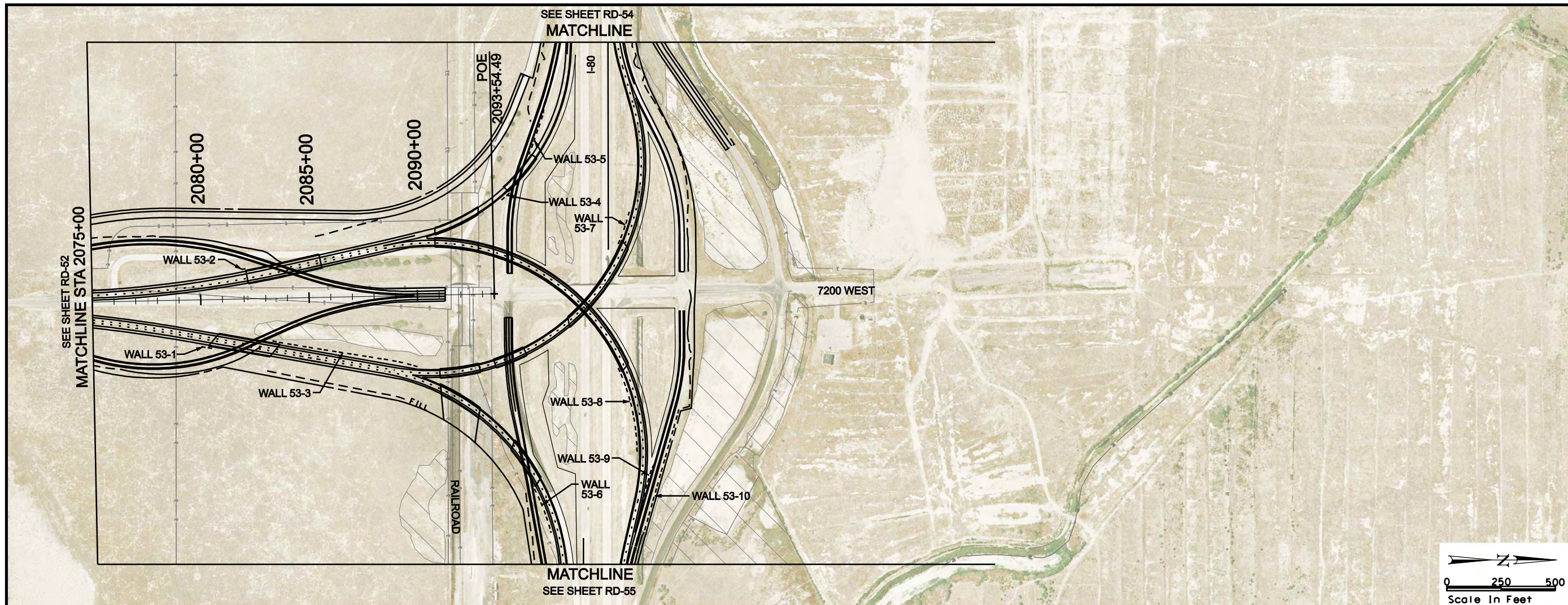




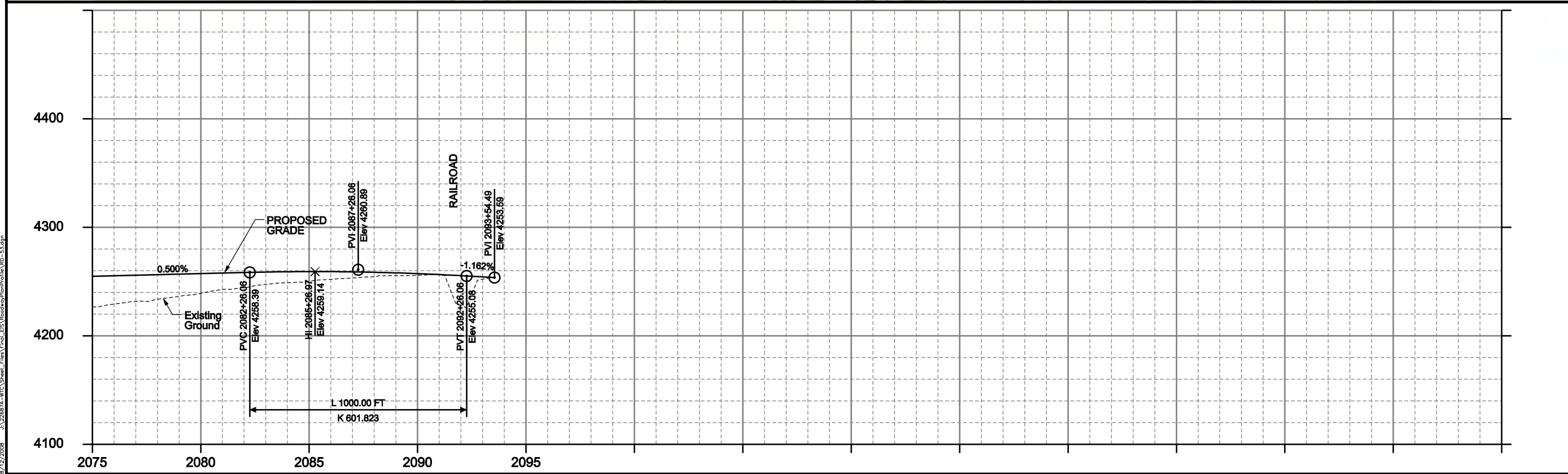
**MOUNTAIN VIEW CORRIDOR**  
**7200 WEST FREEWAY ALTERNATIVE**  
**ROADWAY PLAN AND PROFILE**

ENVIRONMENTAL  
 IMPACT STATEMENT

SHEET RD-52 OF 89



- LEGEND**
- CUT LINE
  - - - FILL LINE
  - ▨ WETLANDS
  - P — PROPERTY LINE
  - CITY BOUNDARY
  - ROW
  - DRAINAGE EASEMENT
  - UTILITY RELOCATION EASEMENT
  - TRANSIT EASEMENTS
  - CENTER RUNNING
  - MIXED TRAFFIC



MOUNTAIN VIEW CORRIDOR

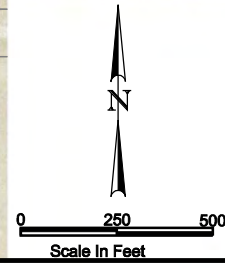
7200 WEST FREEWAY ALTERNATIVE

ROADWAY PLAN AND PROFILE

8/12/2008 U:\22887A-WTC\Sheet\_Files\Final\_EIS\RoadwayProfile\RD-53.dgn



MATCHLINE  
SEE SHEET RD-53

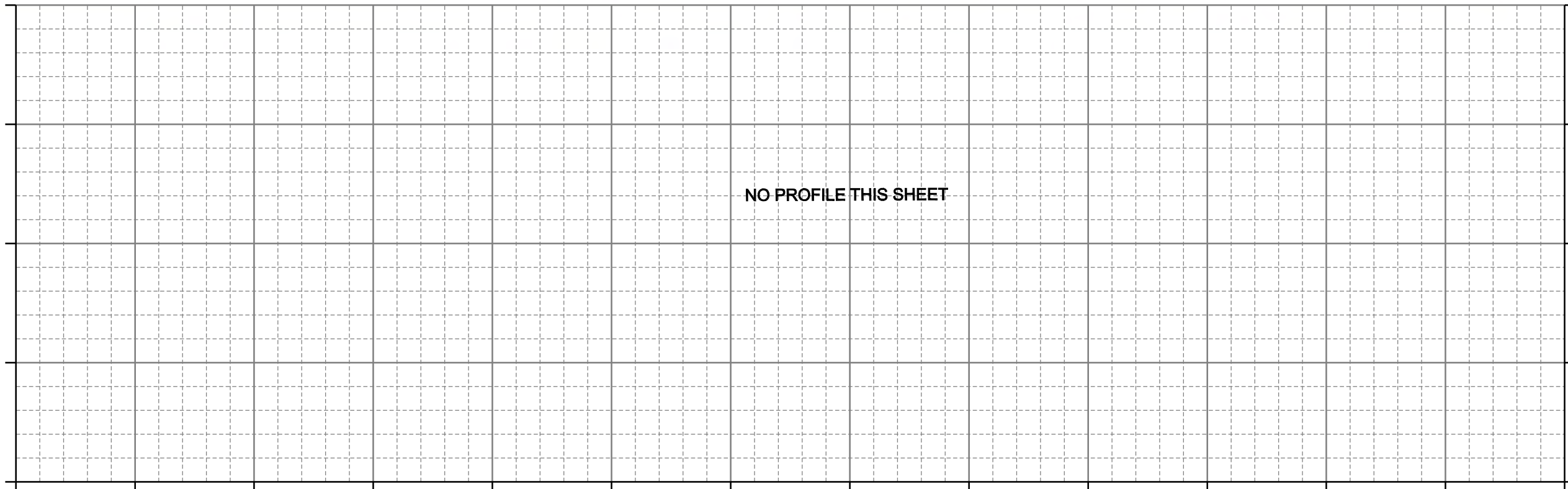


**LEGEND**

- ROW
- - - DRAINAGE EASEMENT
- · · · · UTILITY RELOCATION EASEMENT
- TRANSIT EASEMENTS
- - - CENTER RUNNING
- - - MIXED TRAFFIC

- CUT
- - - FILL
- ▨ WETLANDS

- EOP
- CUT LINE
- FILL LINE
- WETLANDS
- P — PROPERTY LINE
- CITY BOUNDARY



NO PROFILE THIS SHEET

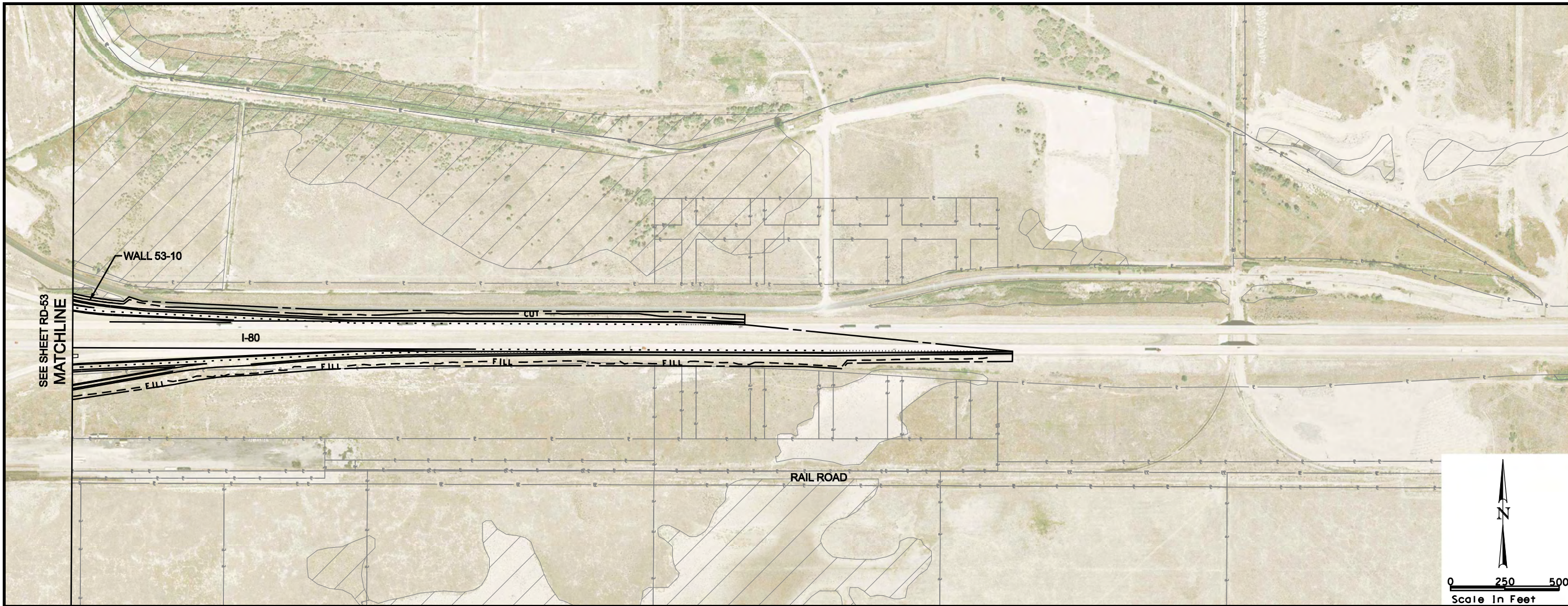


**MOUNTAIN VIEW CORRIDOR**

**7200 WEST FREEWAY ALTERNATIVE**

**ROADWAY PLAN AND PROFILE**

6/12/2008 JT 028874-110\SHEET\_1\FILES\FINAL\ETIS\MOUNTAINVIEW\PROF\1E\_RD\_95.DGN



SEE SHEET RD-63  
MATCHLINE

WALL 53-10

I-80

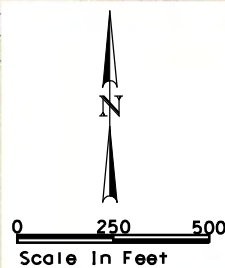
RAIL ROAD

CUT

FILL

FILL

FILL




Scale In Feet

LEGEND

- ROW
- - - DRAINAGE EASEMENT
- - - UTILITY RELOCATION EASEMENT
- - - TRANSIT EASEMENTS
- - - CENTER RUNNING
- - - MIXED TRAFFIC

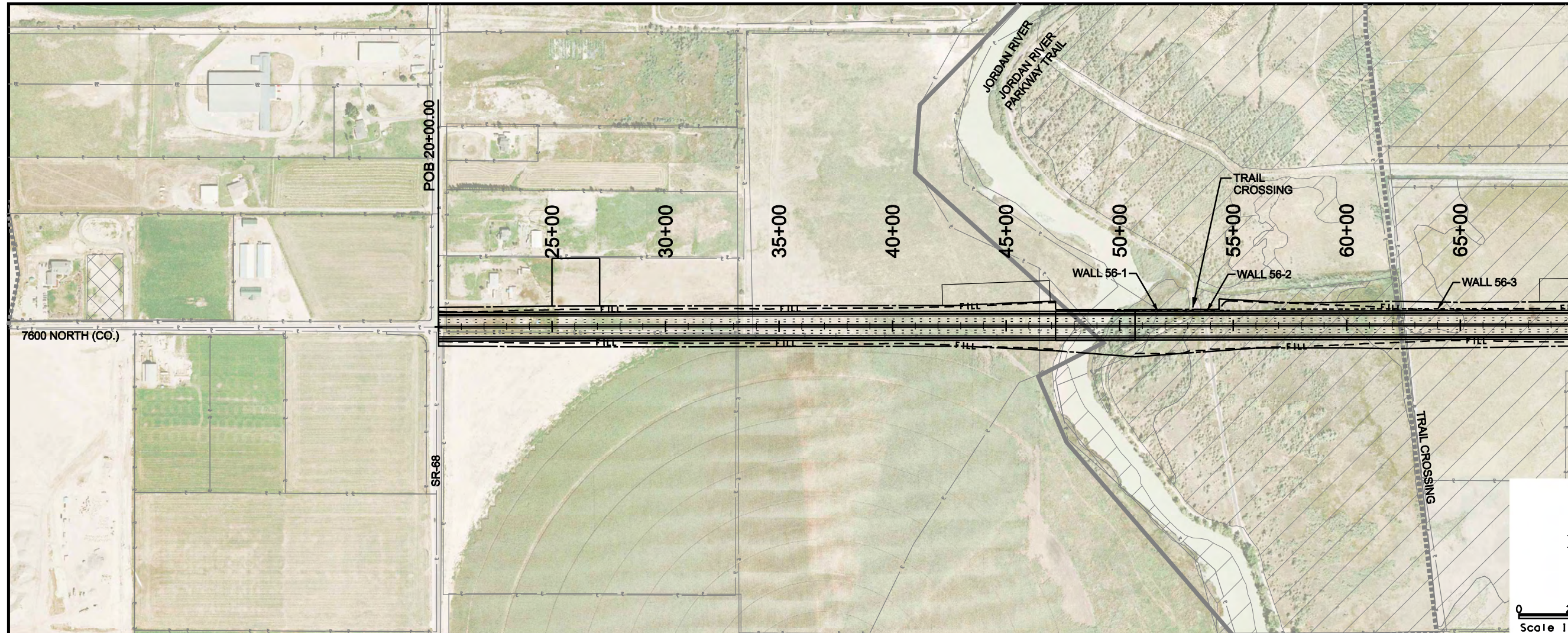
- CUT LINE
- FILL LINE
- WETLANDS
- P — PROPERTY LINE
- CITY BOUNDARY



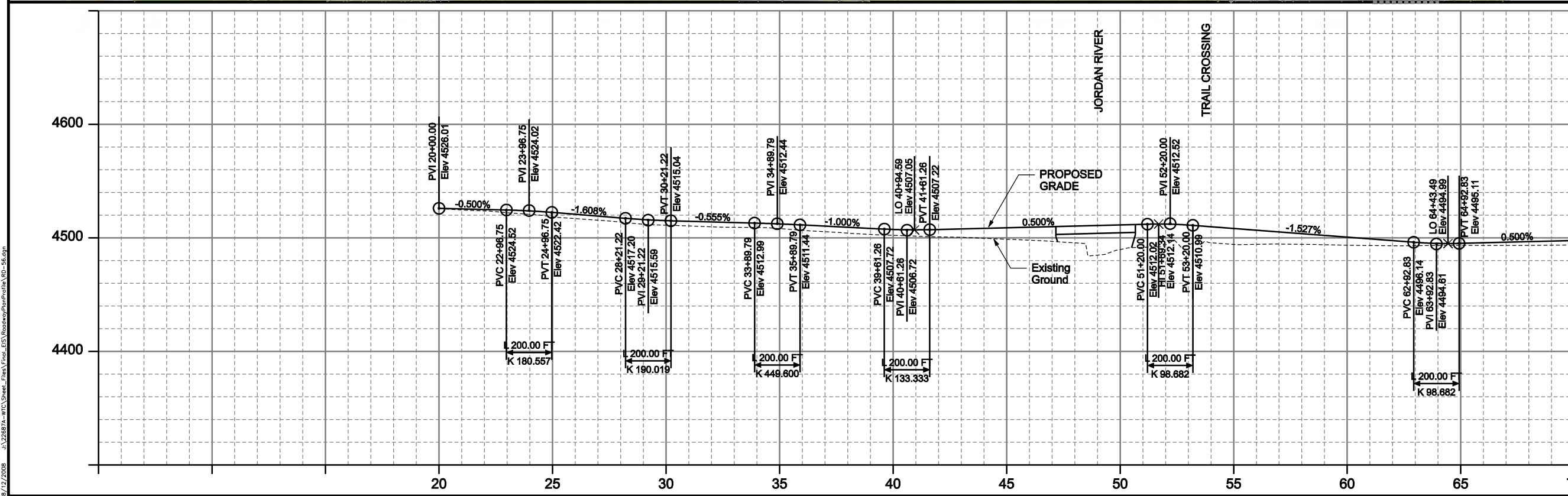
NO PROFILE THIS SHEET



**MOUNTAIN VIEW CORRIDOR**  
**7200 WEST FREEWAY ALTERNATIVE**  
**ROADWAY PLAN AND PROFILE**



SEE SHEET RD-57  
MATCH LINE STA 70+00



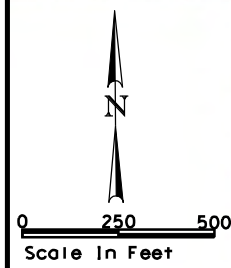
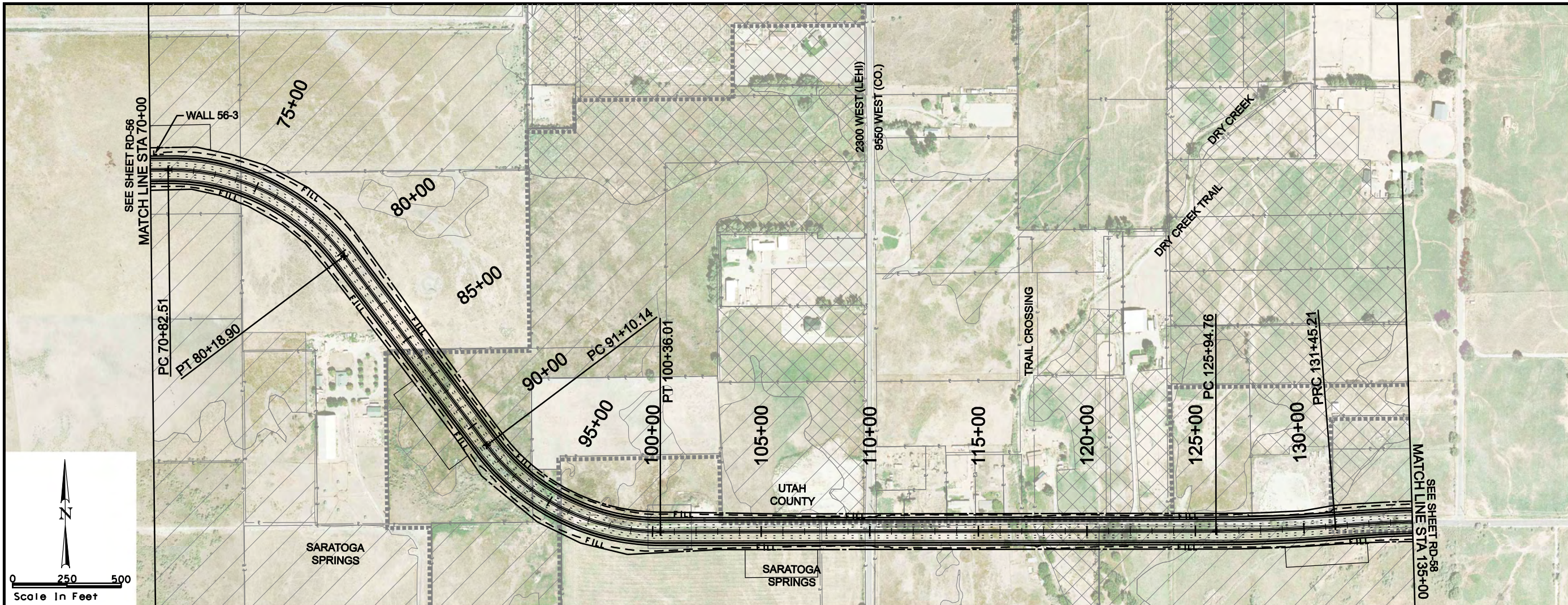
Scale In Feet  
0 250 500

**MOUNTAIN VIEW CORRIDOR**

**ARTERIALS ALTERNATIVE**

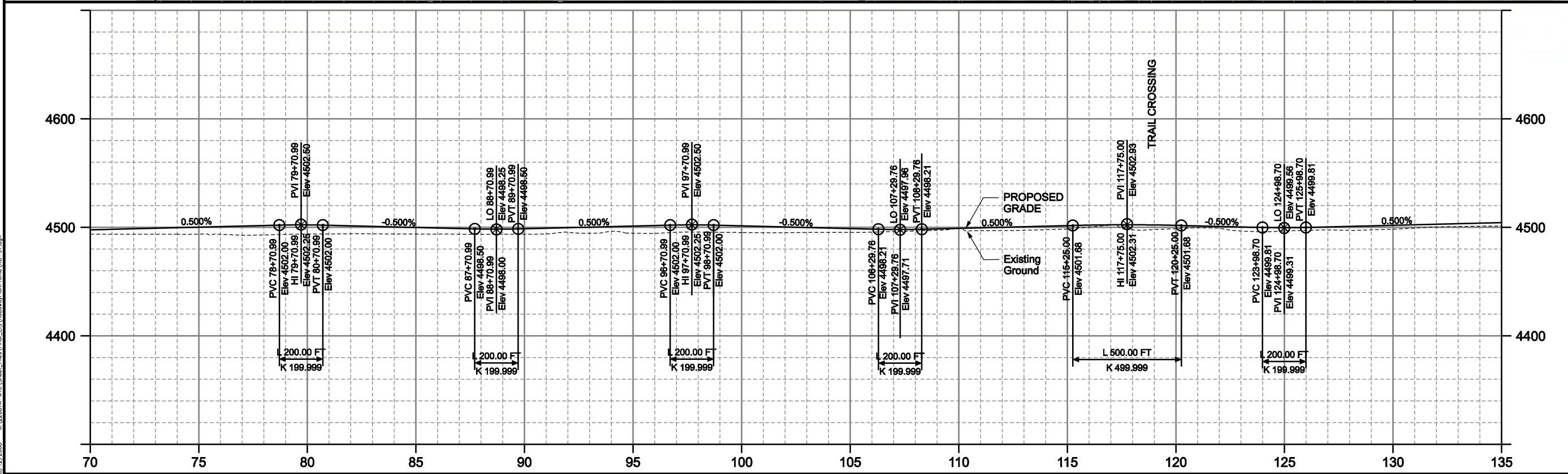
**ROADWAY PLAN AND PROFILE**

**MOUNTAIN VIEW CORRIDOR ENVIRONMENTAL IMPACT STATEMENT**



**LEGEND**

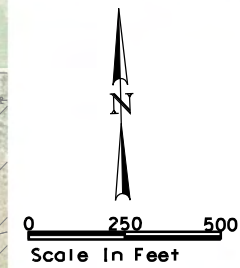
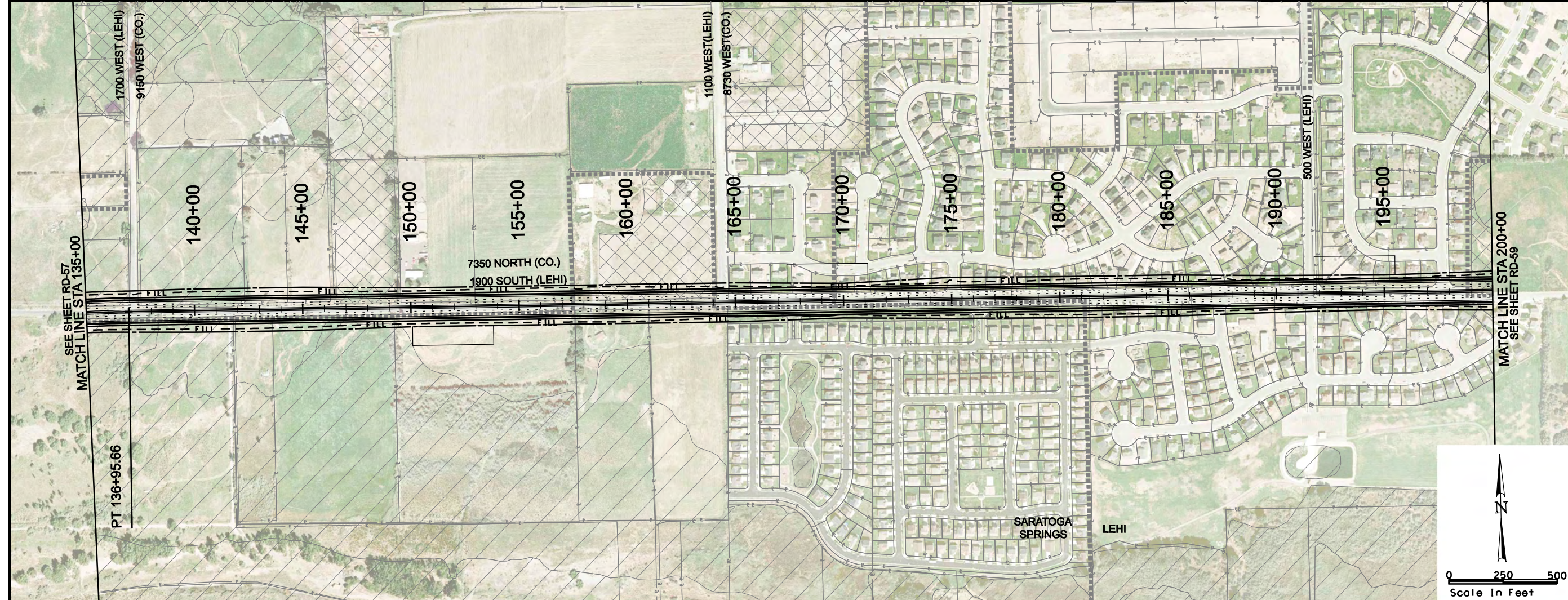
	EOP
	CUT LINE
	FILL LINE
	WETLANDS
	PROPERTY LINE
	CITY BOUNDARY
	ROW
	DRAINAGE EASEMENT
	UTILITY RELOCATION EASEMENT
	TRANSIT EASEMENTS
	CENTER RUNNING
	MIXED TRAFFIC



**MOUNTAIN VIEW CORRIDOR**  
**ARTERIALS ALTERNATIVE**  
**ROADWAY PLAN AND PROFILE**

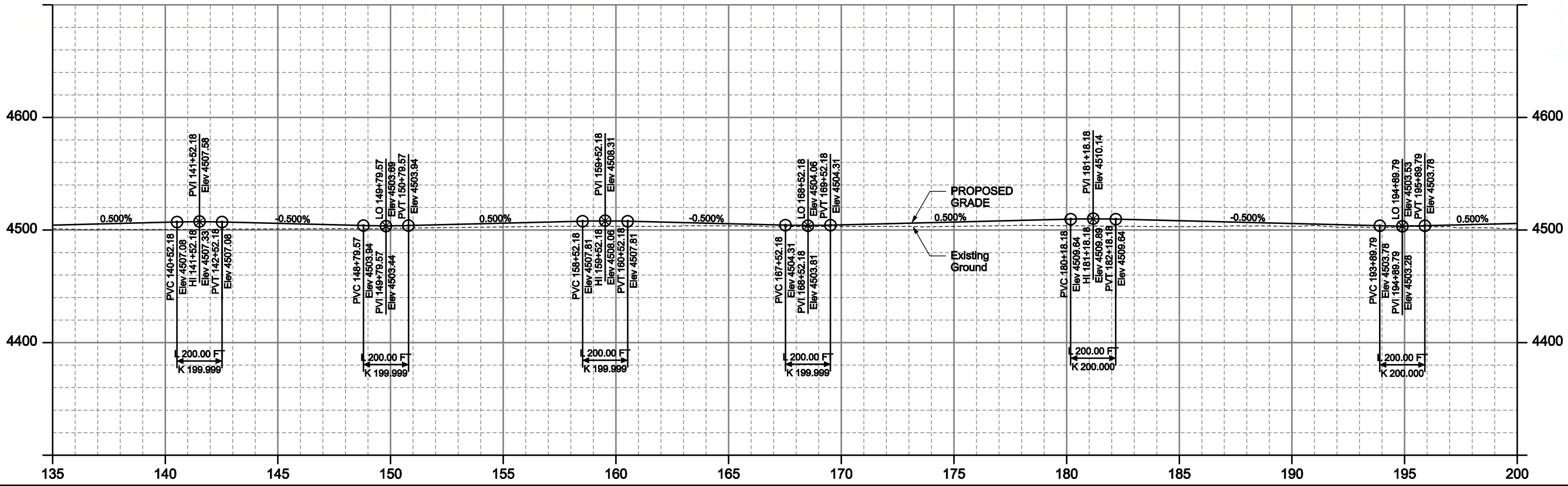
ENVIRONMENTAL IMPACT STATEMENT

8/12/2008 J:\22887A-WTC\Sheet\_Files\Plan\_LIS\RoadwayProfileA10D-57.dgn

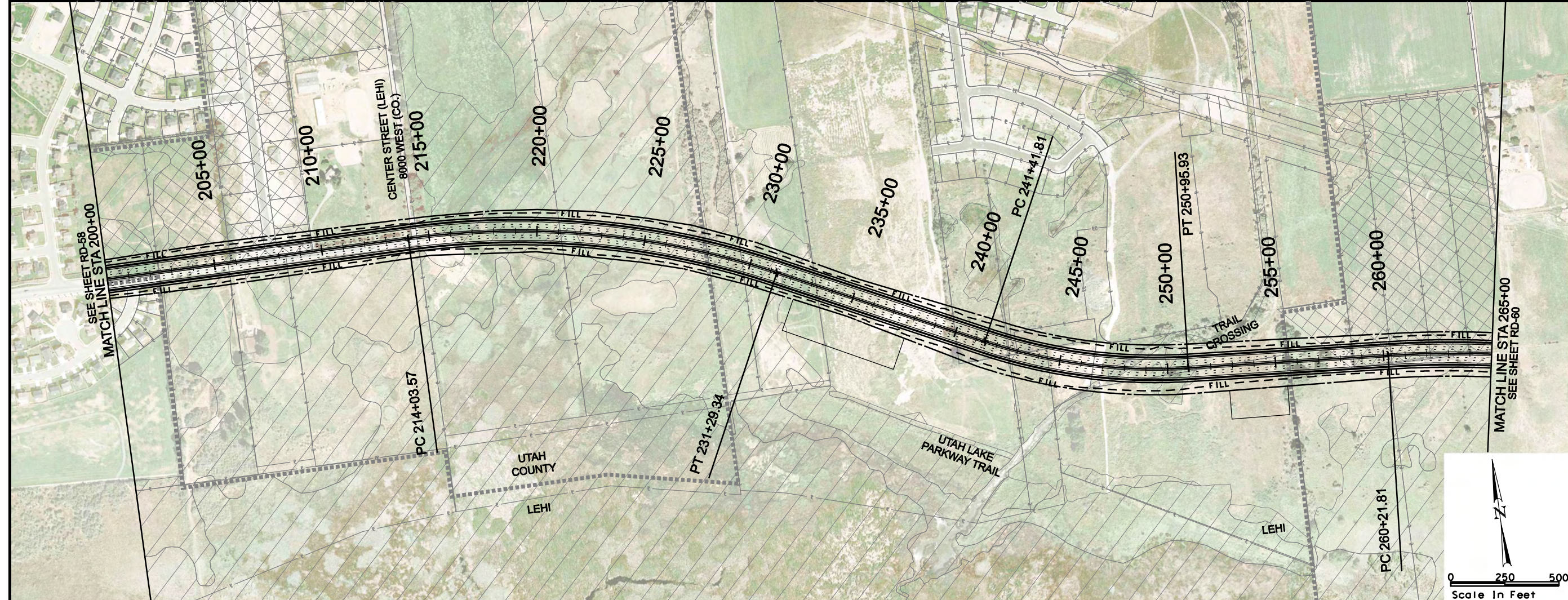


**LEGEND**

—	ROW	—	EOP
---	DRAINAGE EASEMENT	---	CUT LINE
---	UTILITY RELOCATION EASEMENT	---	FILL LINE
---	TRANSIT EASEMENTS	---	WETLANDS
---	CENTER RUNNING	---	PROPERTY LINE
---	MIXED TRAFFIC	---	CITY BOUNDARY

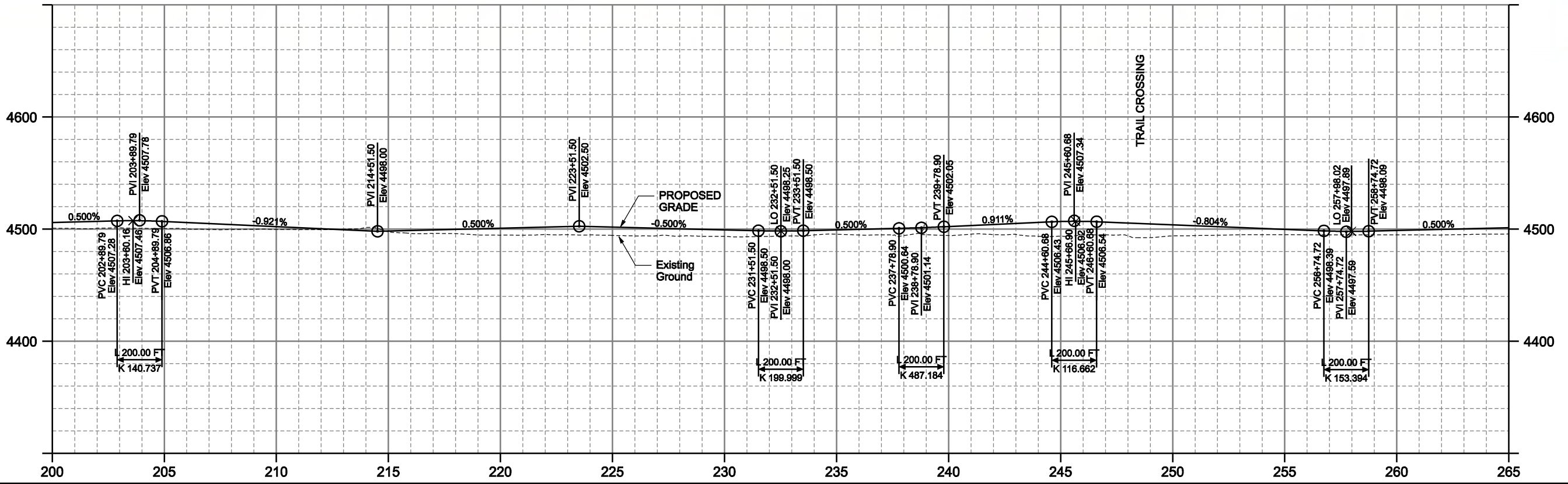


**MOUNTAIN VIEW CORRIDOR**  
**ARTERIALS ALTERNATIVE**  
**ROADWAY PLAN AND PROFILE**



**LEGEND**

- CUT LINE
- - - FILL LINE
- ▨ WETLANDS
- EOP
- CUT LINE
- - - FILL LINE
- ▨ WETLANDS
- PROPERTY LINE
- - - CITY BOUNDARY
- ROW
- - - DRAINAGE EASEMENT
- - - UTILITY RELOCATION EASEMENT
- - - TRANSIT EASEMENTS
- - - CENTER RUNNING
- - - MIXED TRAFFIC

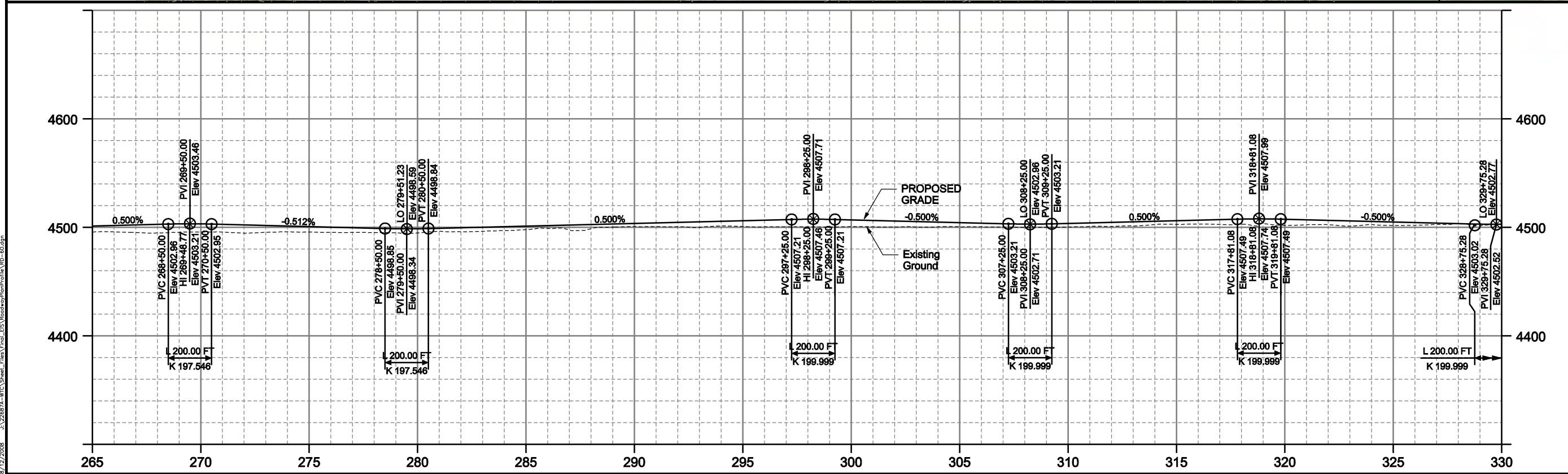


**MOUNTAIN VIEW CORRIDOR**

**ARTERIALS ALTERNATIVE**

**ROADWAY PLAN AND PROFILE**





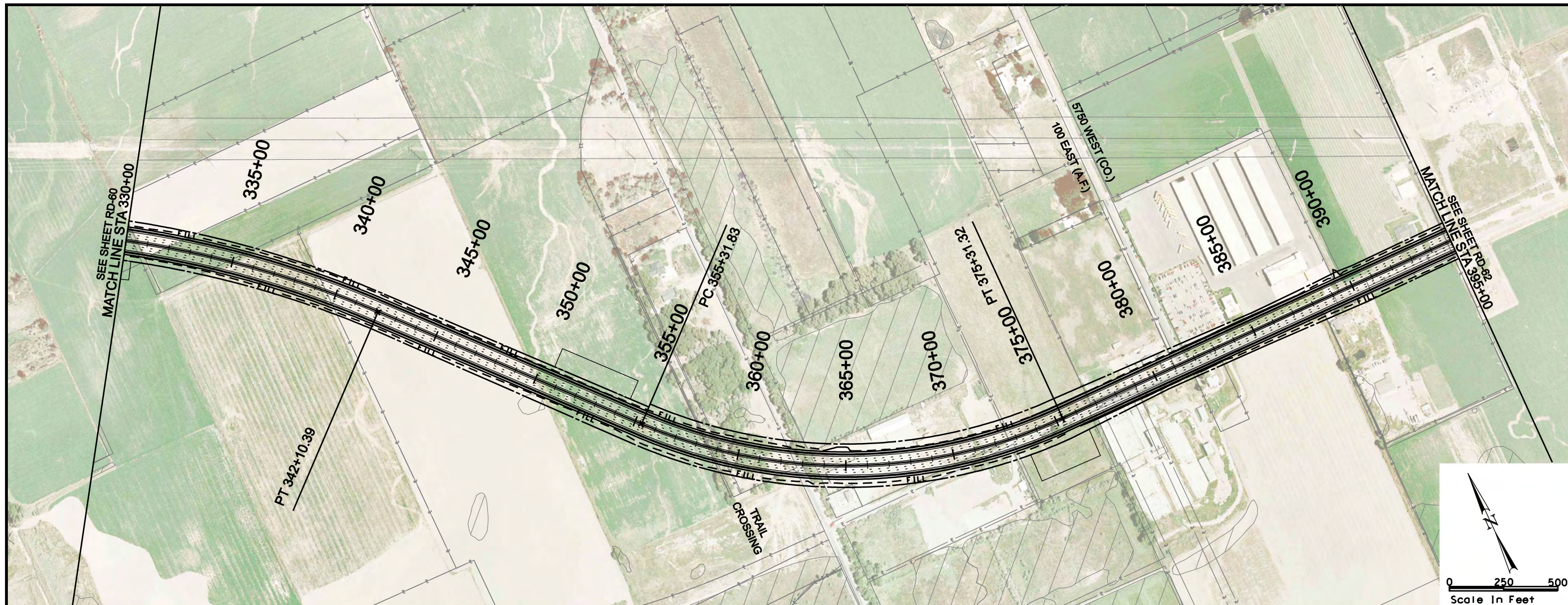
**MOUNTAIN VIEW CORRIDOR**

**ARTERIALS ALTERNATIVE**

**ROADWAY PLAN AND PROFILE**

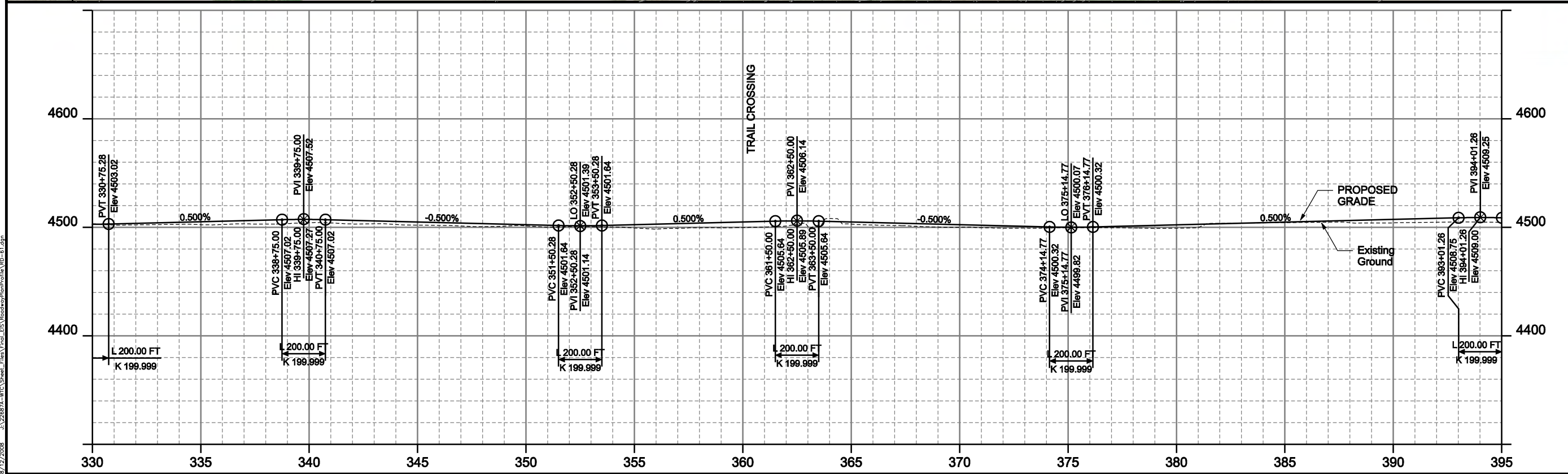
ENVIRONMENTAL IMPACT STATEMENT

SHEET RD-80 OF 89



**LEGEND**

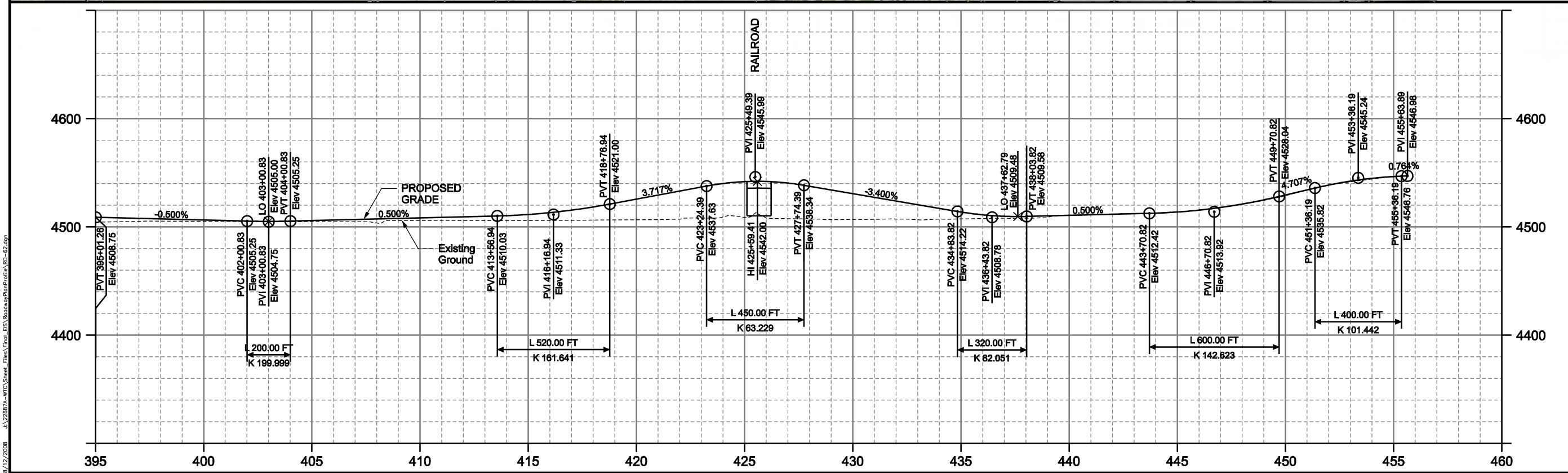
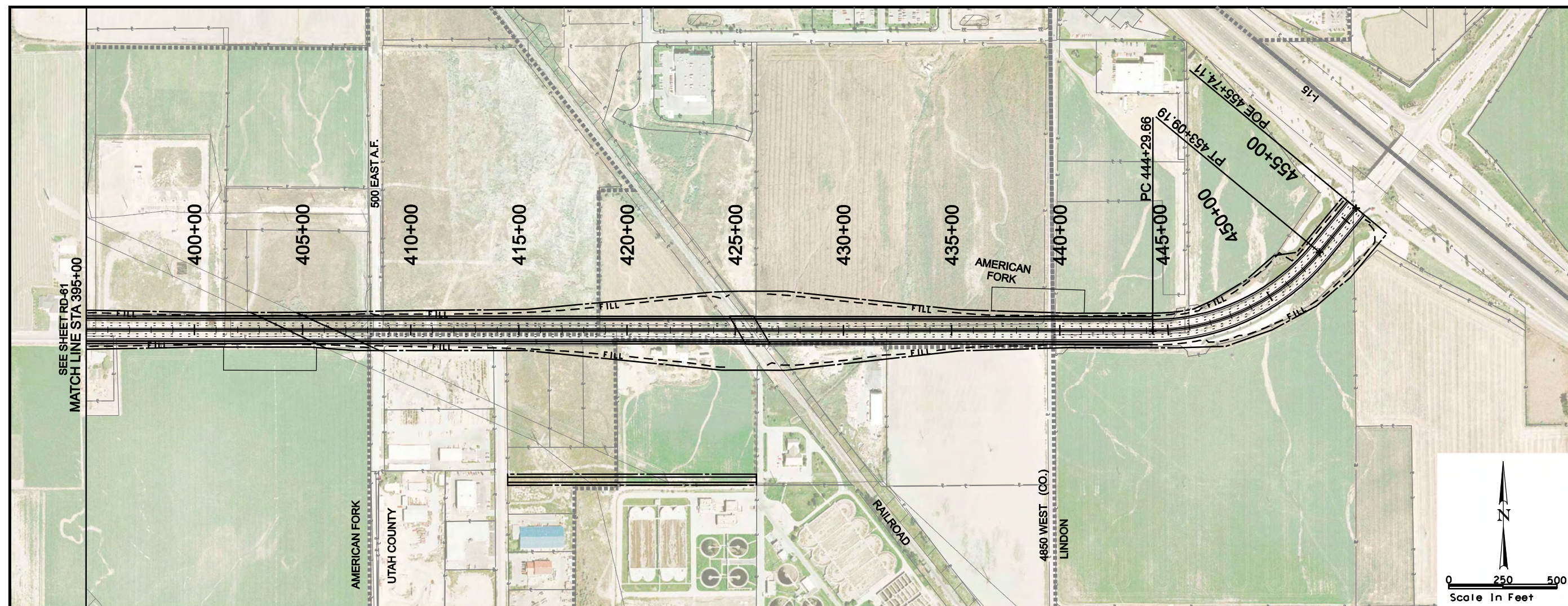
- EOP
- - - CUT LINE
- - - FILL LINE
- - - WETLANDS
- - - PROPERTY LINE
- - - CITY BOUNDARY
- - - ROW
- - - DRAINAGE EASEMENT
- - - UTILITY RELOCATION EASEMENT
- - - TRANSIT EASEMENTS
- - - CENTER RUNNING
- - - MIXED TRAFFIC



**MOUNTAIN VIEW CORRIDOR**  
**ARTERIALS ALTERNATIVE**  
**ROADWAY PLAN AND PROFILE**

ENVIRONMENTAL  
 IMPACT STATEMENT

SHEET RD-81 OF 89



**LEGEND**

- CUT LINE
- FILL LINE
- ▨ WETLANDS
- PROPERTY LINE
- CITY BOUNDARY

- ROW
- DRAINAGE EASEMENT
- UTILITY RELOCATION EASEMENT
- TRANSIT EASEMENTS
- CENTER RUNNING
- MIXED TRAFFIC

**MOUNTAIN VIEW CORRIDOR**

**ARTERIALS ALTERNATIVE**

**ROADWAY PLAN AND PROFILE**

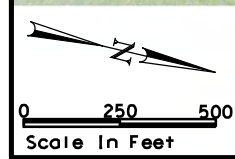
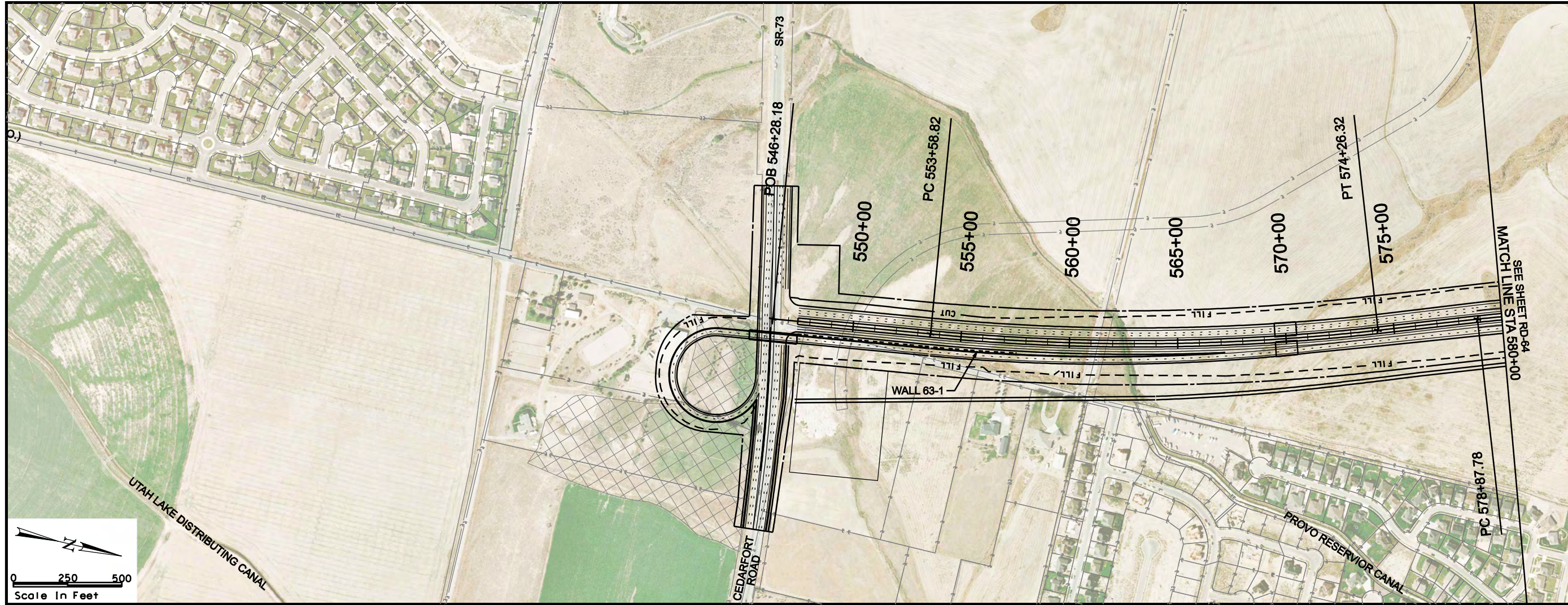
ENVIRONMENTAL  
IMPACT STATEMENT

SEE SHEET RD-81  
MATCH LINE STA 395+00

Scale In Feet  
0 250 500

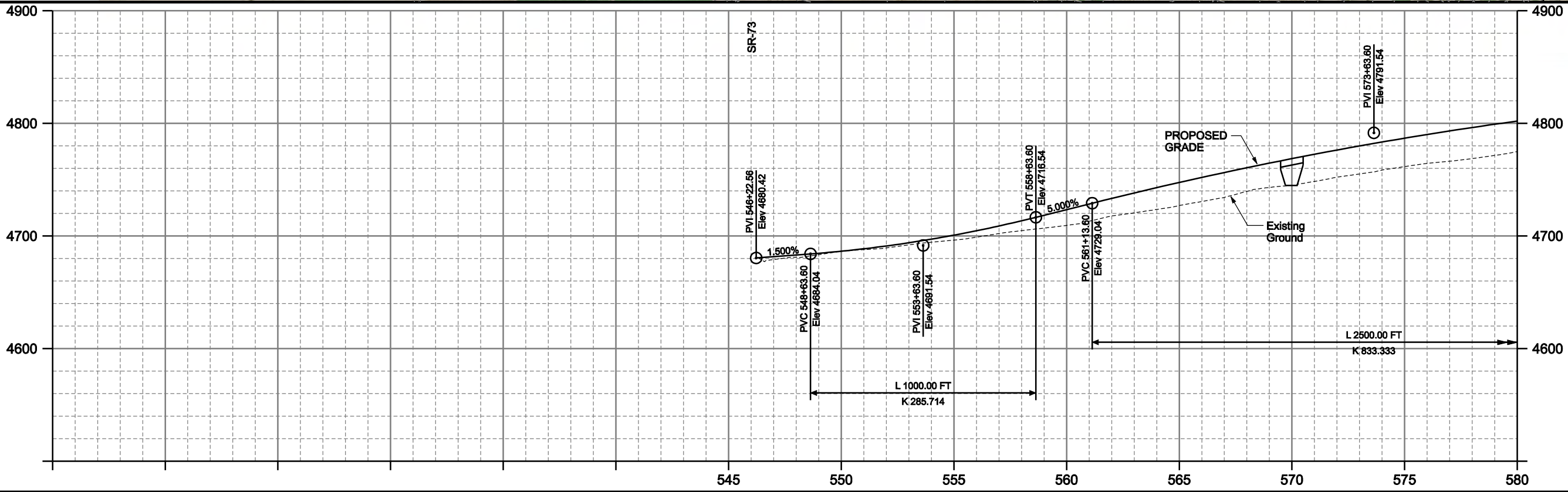
8/12/2008 J:\22887A-WTC\Sheet\_Plan\_LIS\RoadwayProfileA.DWG

SHEET RD-82 OF 89



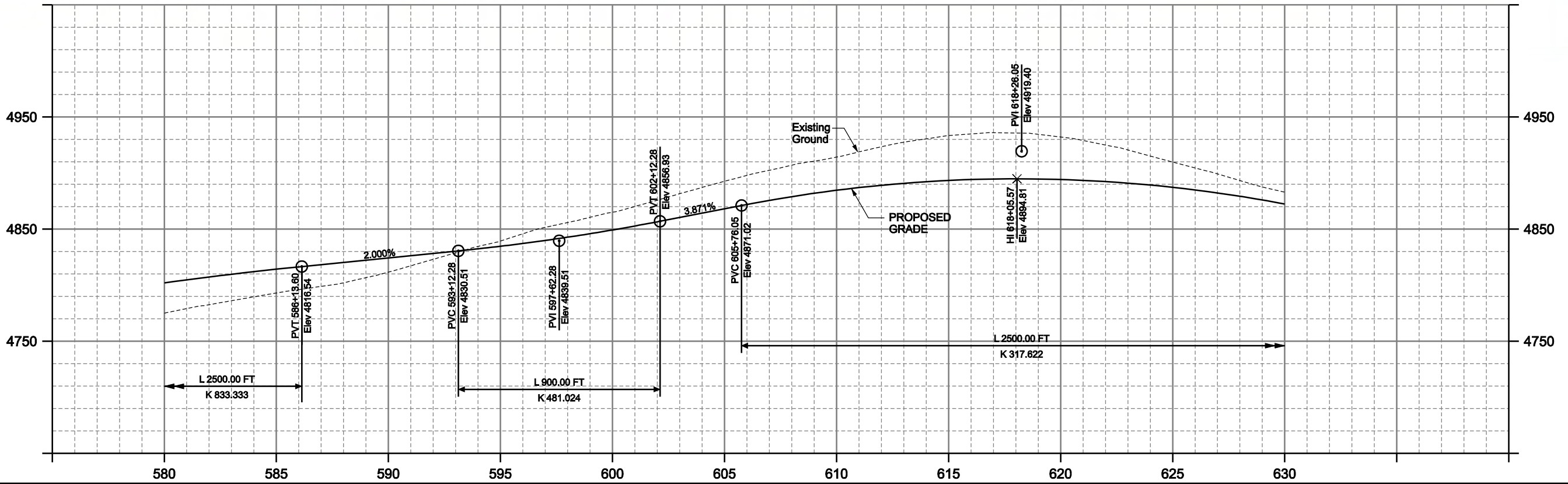
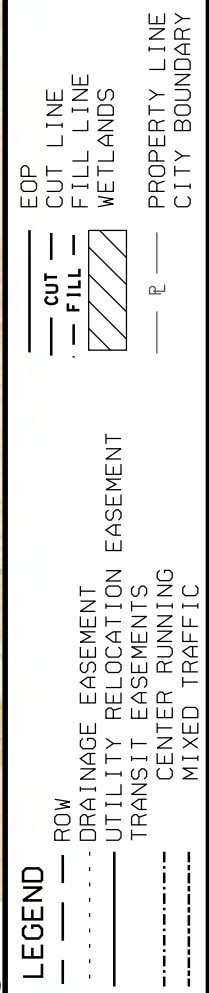
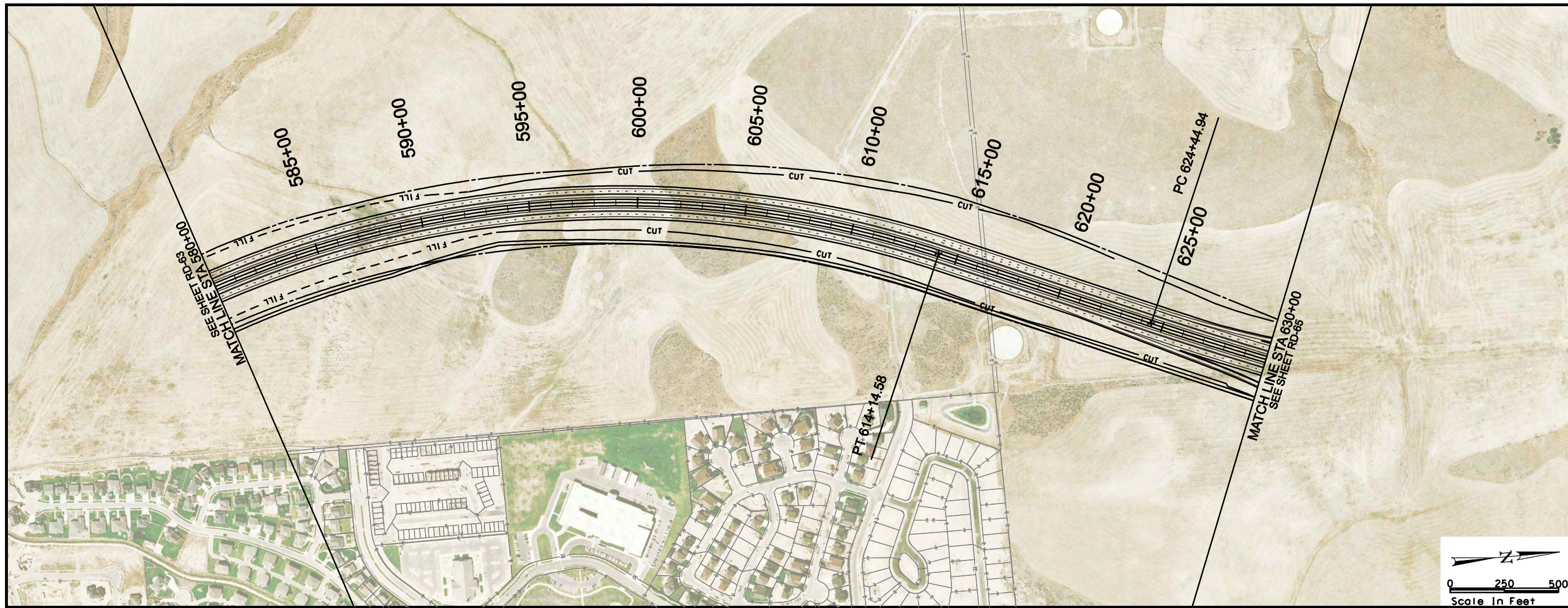
**LEGEND**

	EOP		ROW
	CUT LINE		DRAINAGE EASEMENT
	FILL LINE		UTILITY RELOCATION EASEMENT
	WETLANDS		TRANSIT EASEMENTS
	PROPERTY LINE		CENTER RUNNING
	CITY BOUNDARY		MIXED TRAFFIC




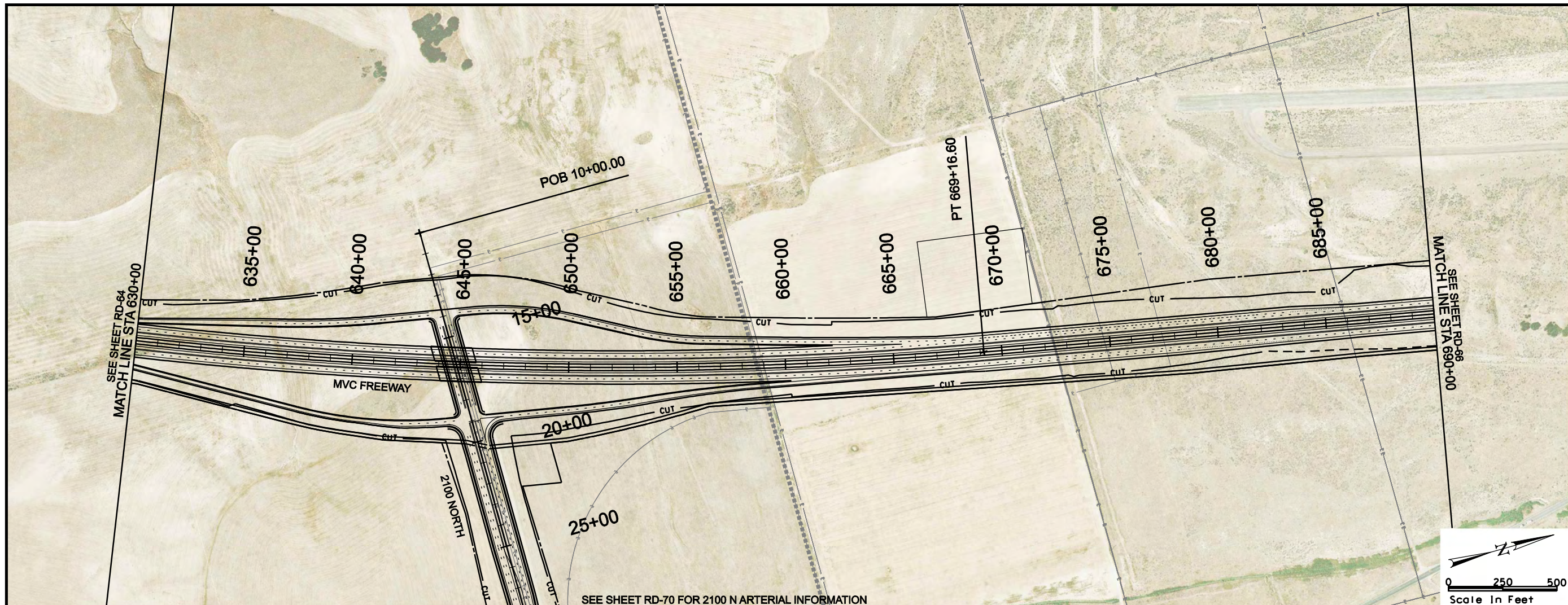
<b>MOUNTAIN VIEW CORRIDOR</b>
<b>ARTERIALS ALTERNATIVE</b>
<b>ROADWAY PLAN AND PROFILE</b>

8/12/2008 U:\22887A-WTC\Sheet\_Files\Final\_EIS\RoadwayPlanProfileA.DWG - 63.dgn

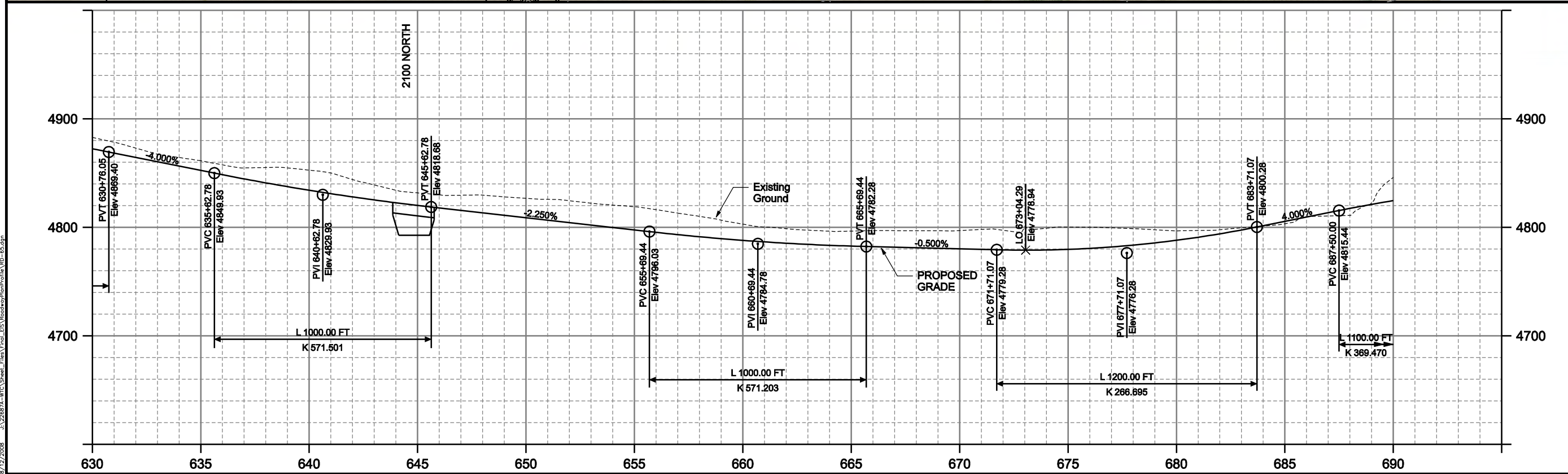


**MOUNTAIN VIEW CORRIDOR**  
**ARTERIALS ALTERNATIVE**  
**ROADWAY PLAN AND PROFILE**

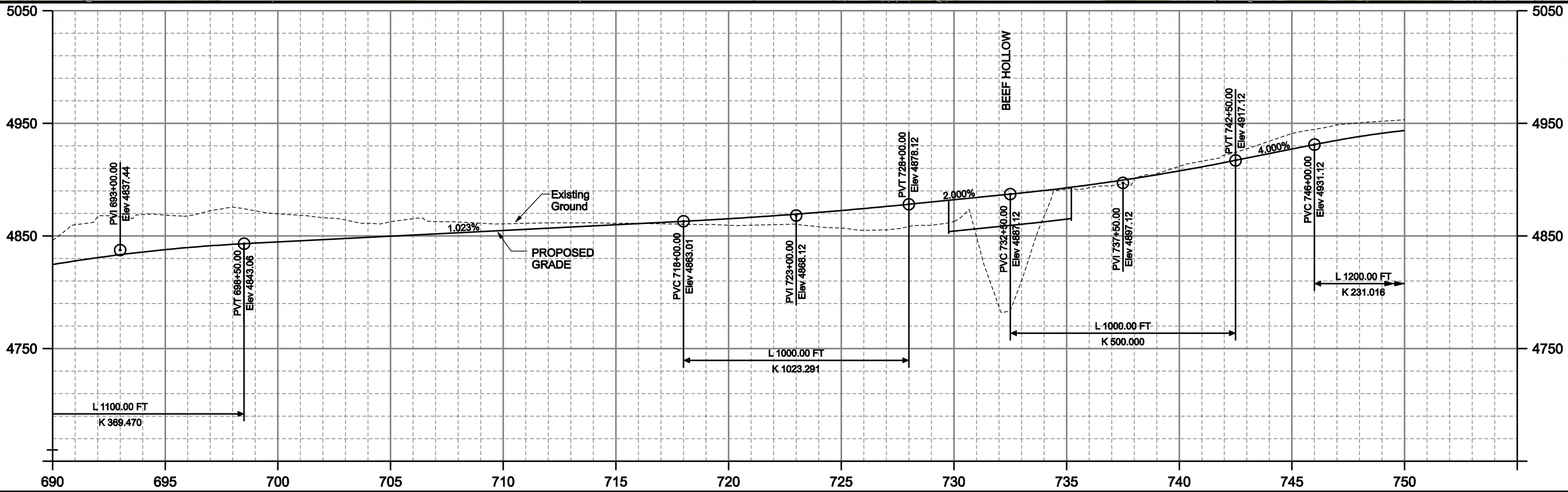
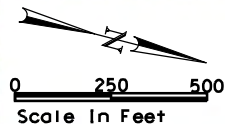
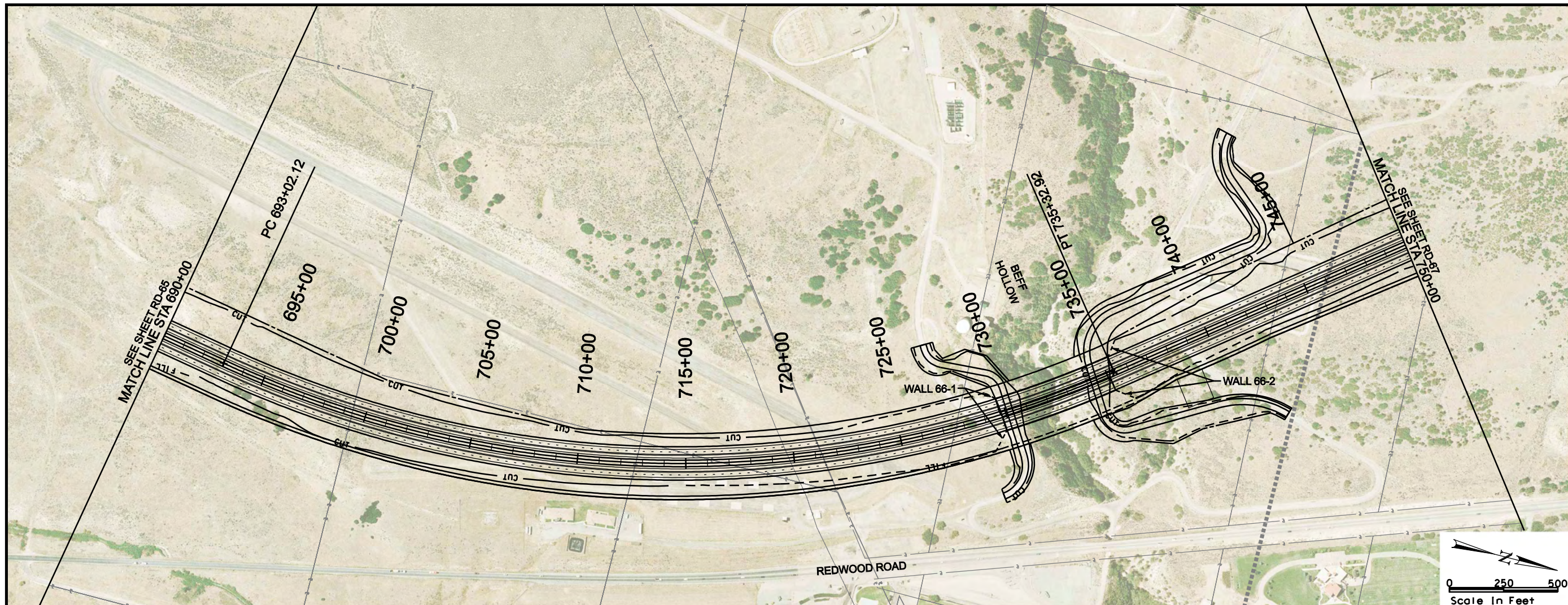
8/12/2008 J:\22887A-WTC\Sheet\_Files\Profile\Profile.dwg



- LEGEND**
- CUT LINE
  - FILL LINE
  - ▨ WETLANDS
  - EOP
  - PROPERTY LINE
  - CITY BOUNDARY
  - ROW
  - DRAINAGE EASEMENT
  - UTILITY RELOCATION EASEMENT
  - TRANSIT EASEMENTS
  - CENTER RUNNING
  - MIXED TRAFFIC

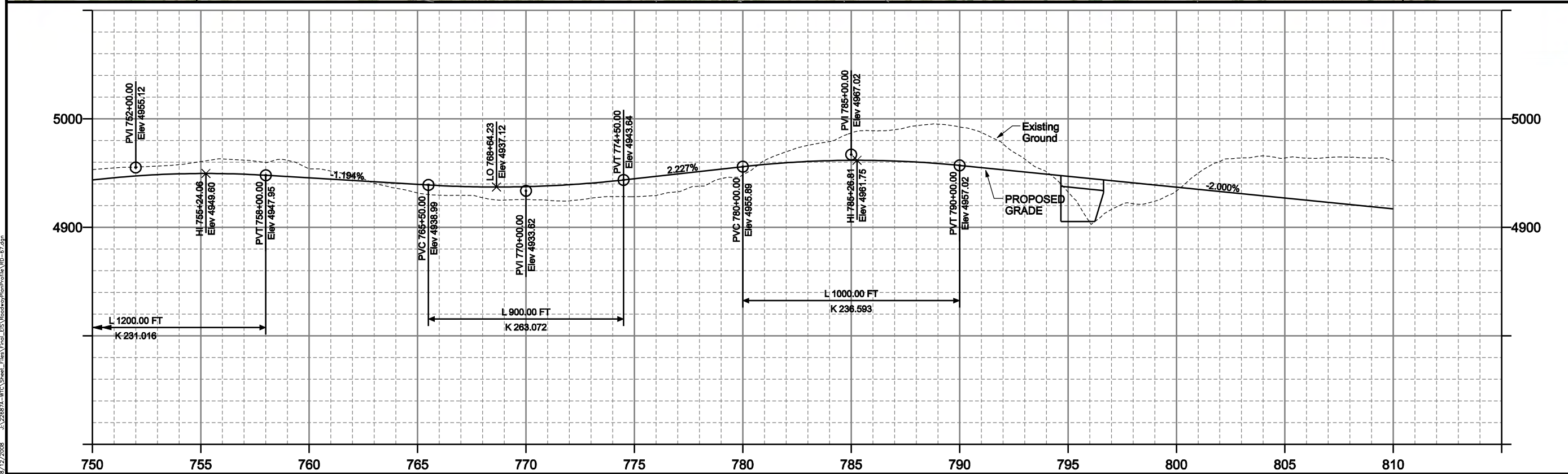
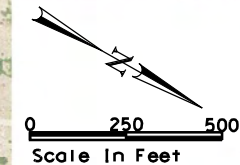
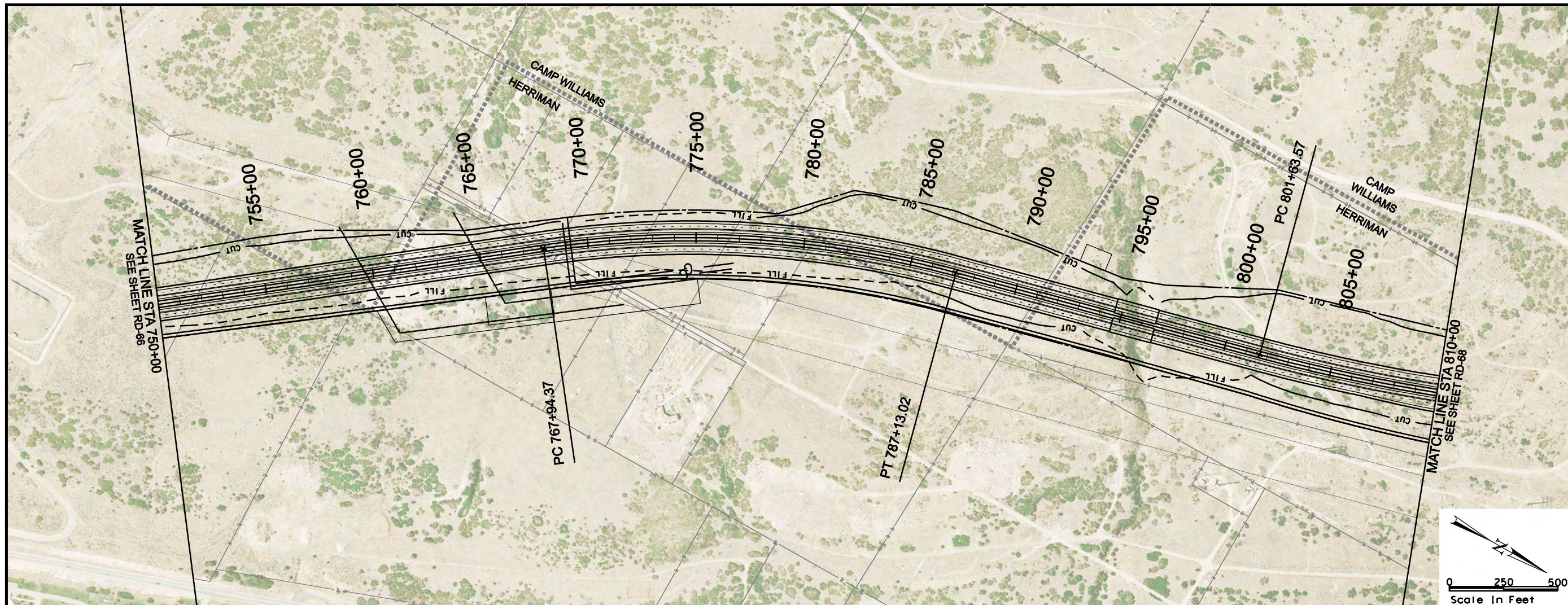


**MOUNTAIN VIEW CORRIDOR**  
**ARTERIALS ALTERNATIVE**  
**ROADWAY PLAN AND PROFILE**



**MOUNTAIN VIEW CORRIDOR**  
**ARTERIALS ALTERNATIVE**  
**ROADWAY PLAN AND PROFILE**

8/12/2008 J:\22887A-WTC\Sheet\_Files\Final\_LIS\RoadwayProfile\RD-66.dgn



**MOUNTAIN VIEW**  
CORRIDOR

ENVIRONMENTAL  
IMPACT STATEMENT

**MOUNTAIN VIEW CORRIDOR**

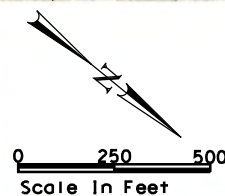
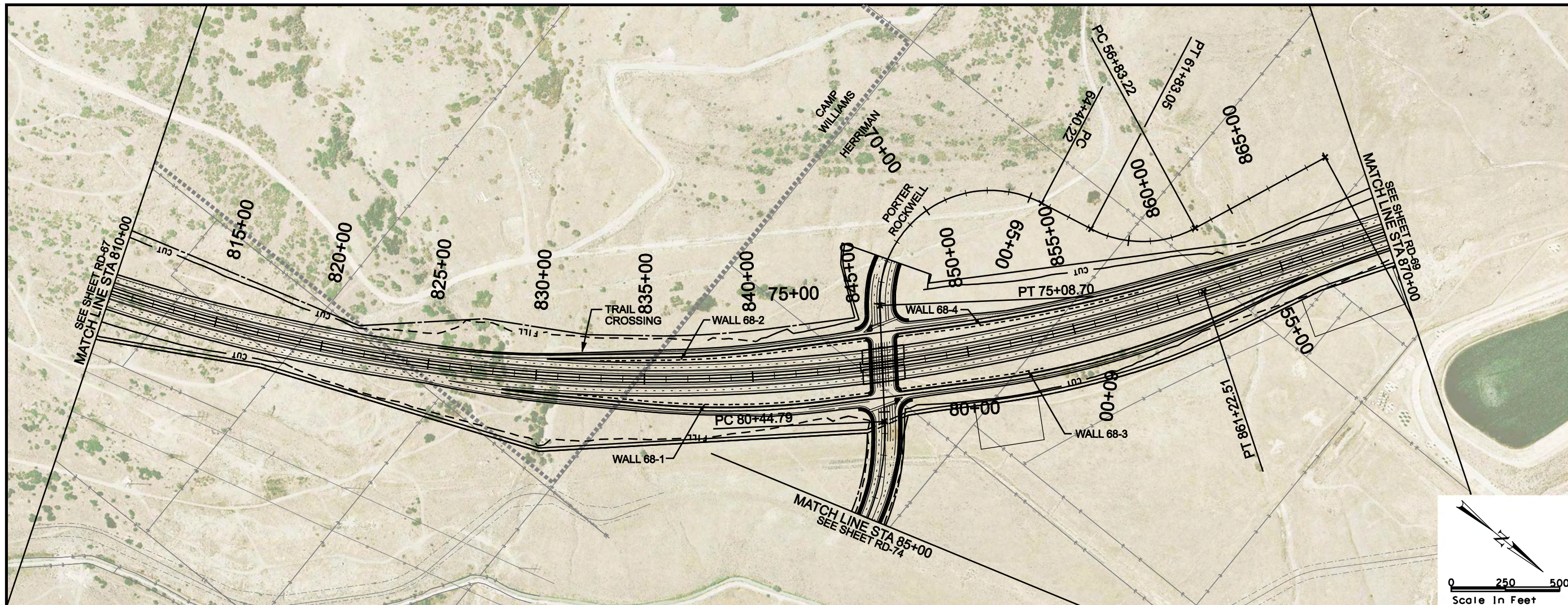
**ARTERIALS ALTERNATIVE**

**ROADWAY PLAN AND PROFILE**

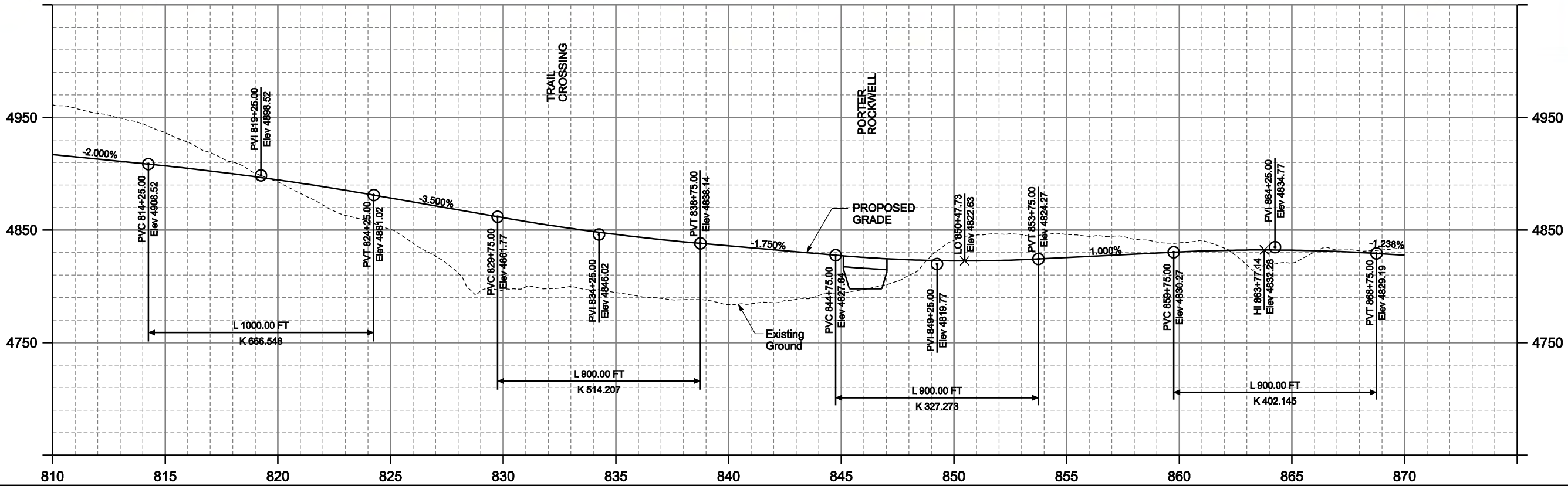
SHEET RD-67 OF 89

8/12/2008 J:\22687A-WTC\Sheet\_Plan\_EIS\MountainViewProfileA.DWG



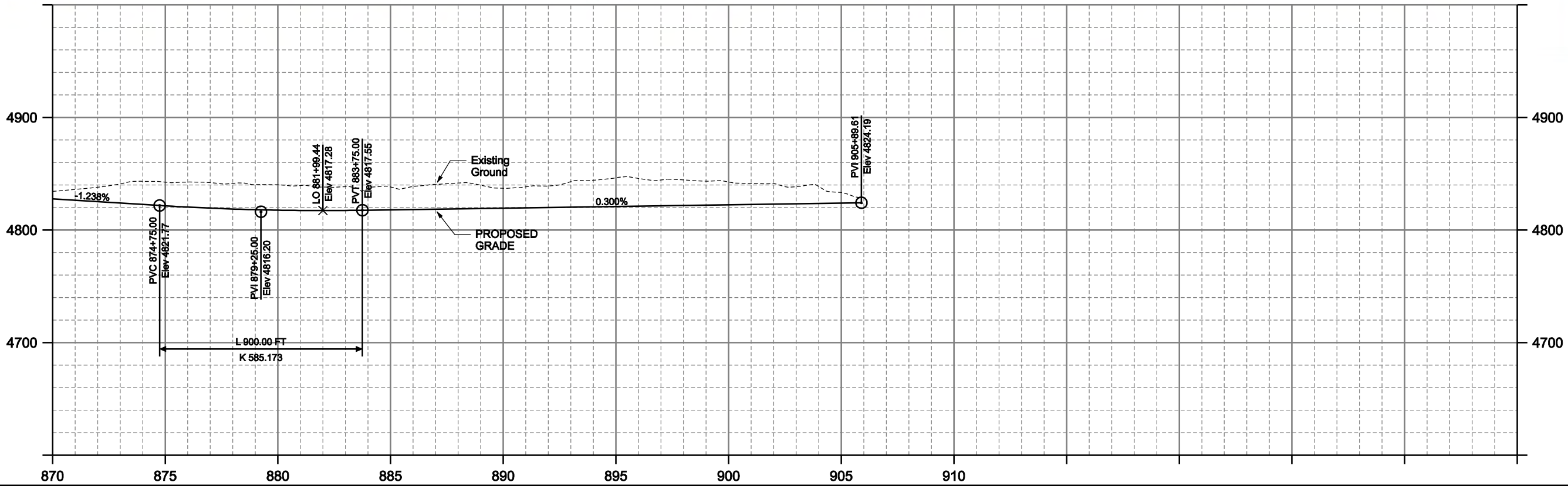
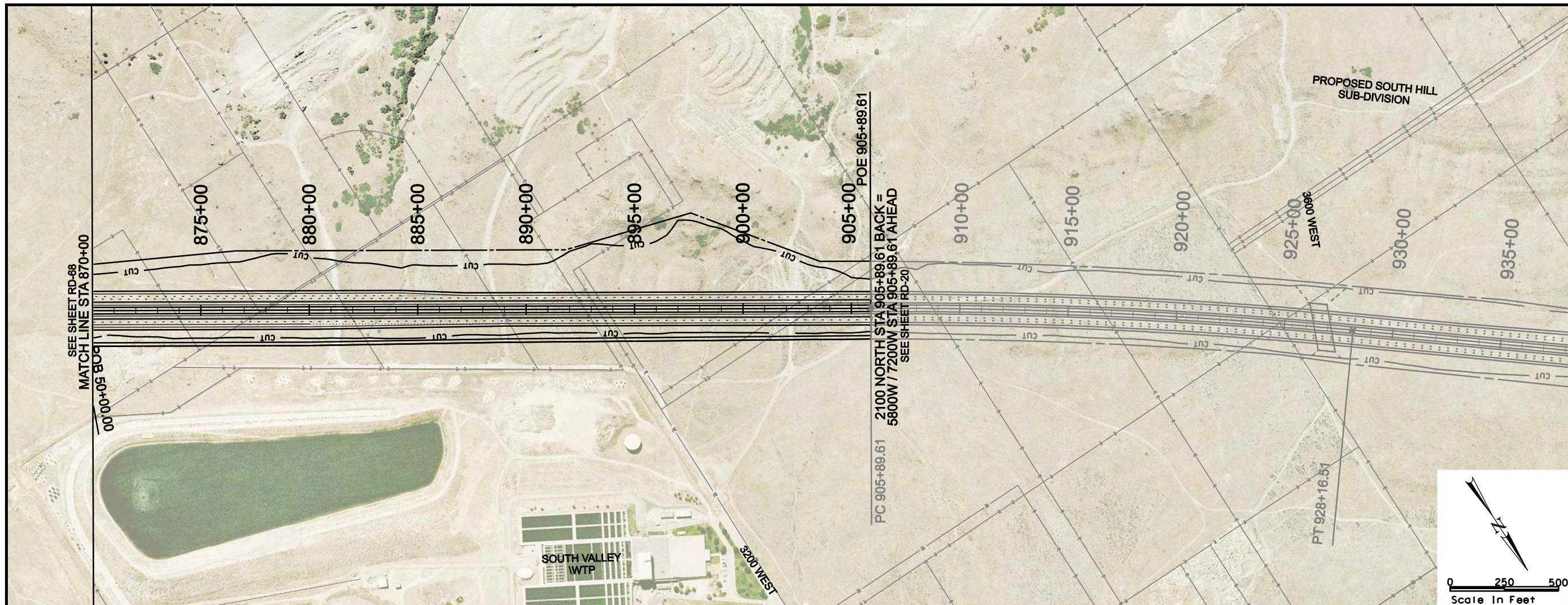


- LEGEND**
- CUT LINE
  - - - FILL LINE
  - ▨ WETLANDS
  - EOP
  - ROW
  - DRAINAGE EASEMENT
  - UTILITY RELOCATION EASEMENT
  - TRANSIT EASEMENTS
  - CENTER RUNNING
  - MIXED TRAFFIC
  - PROPERTY LINE
  - CITY BOUNDARY



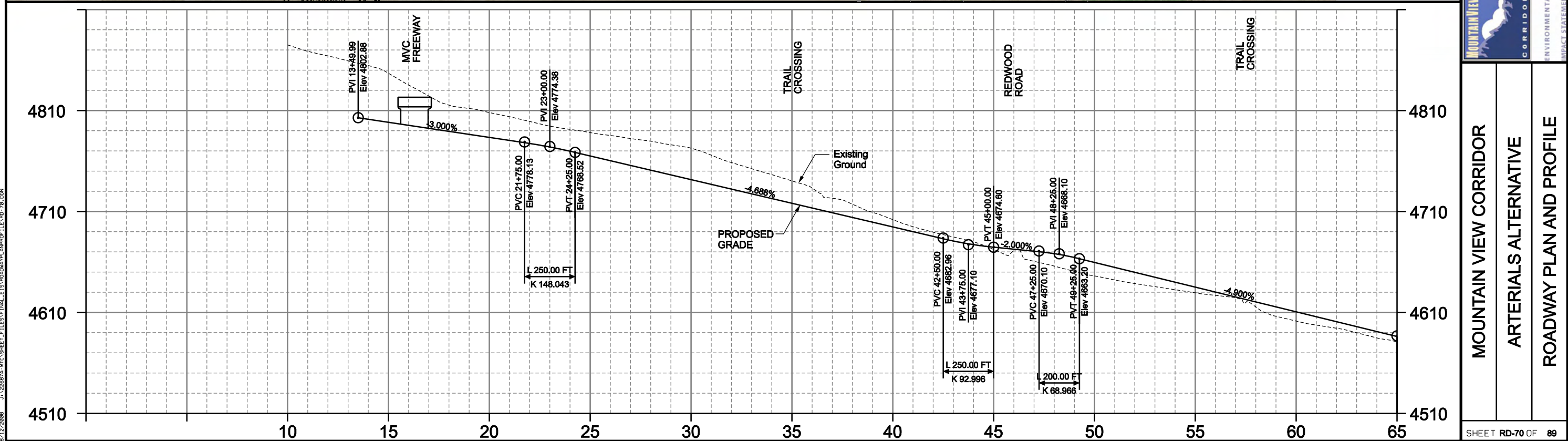
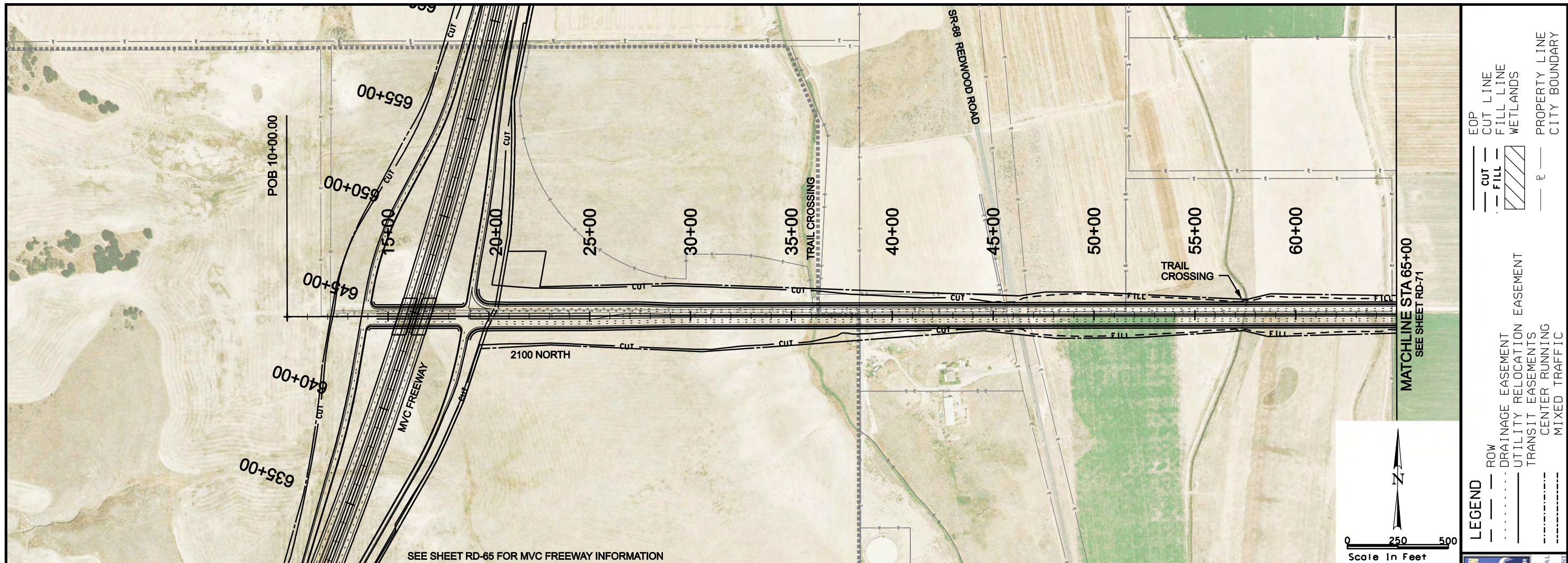
**MOUNTAIN VIEW CORRIDOR**  
**ARTERIALS ALTERNATIVE**  
**ROADWAY PLAN AND PROFILE**

8/12/2008 J:\22887A-MVC\Sheet\_Files\Final\_EIS\RoadwayProfile\RD-88.dgn



**MOUNTAIN VIEW CORRIDOR**  
**ARTERIALS ALTERNATIVE**  
**ROADWAY PLAN AND PROFILE**

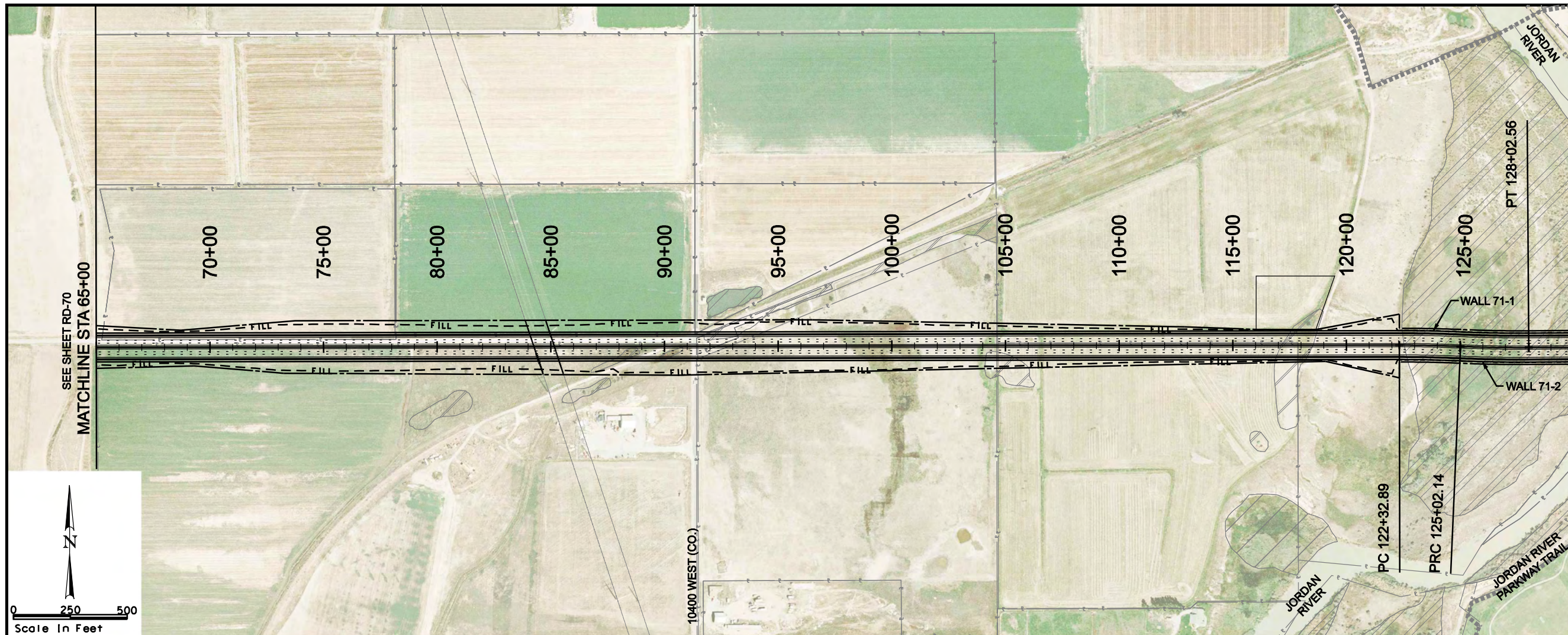
8/12/2008 J:\22887A-WTC\Sheet\_Files\Profile\Profile.dwg - 89.dgn



- LEGEND**
- ROW
  - DRAINAGE EASEMENT
  - UTILITY RELOCATION EASEMENT
  - TRANSIT EASEMENTS
  - CENTER RUNNING
  - MIXED TRAFFIC
  - EOP
  - CUT LINE
  - FILL LINE
  - WETLANDS
  - PROPERTY LINE
  - CITY BOUNDARY

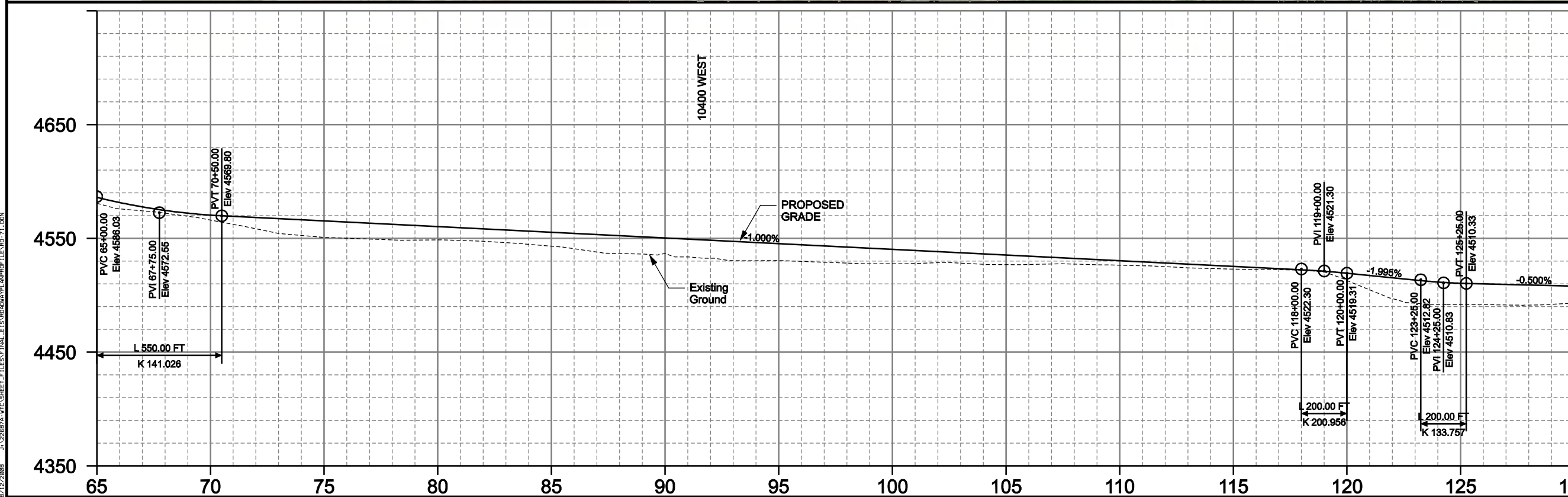


**MOUNTAIN VIEW CORRIDOR**  
**ARTERIALS ALTERNATIVE**  
**ROADWAY PLAN AND PROFILE**



**LEGEND**

- ROW
- - - DRAINAGE EASEMENT
- - - UTILITY RELOCATION EASEMENT
- - - TRANSIT EASEMENTS
- - - CENTER RUNNING
- - - MIXED TRAFFIC
- EOP
- - - CUT LINE
- - - CUT LINE
- - - FILL LINE
- - - FILL LINE
- - - WETLANDS
- - - PROPERTY LINE
- - - CITY BOUNDARY



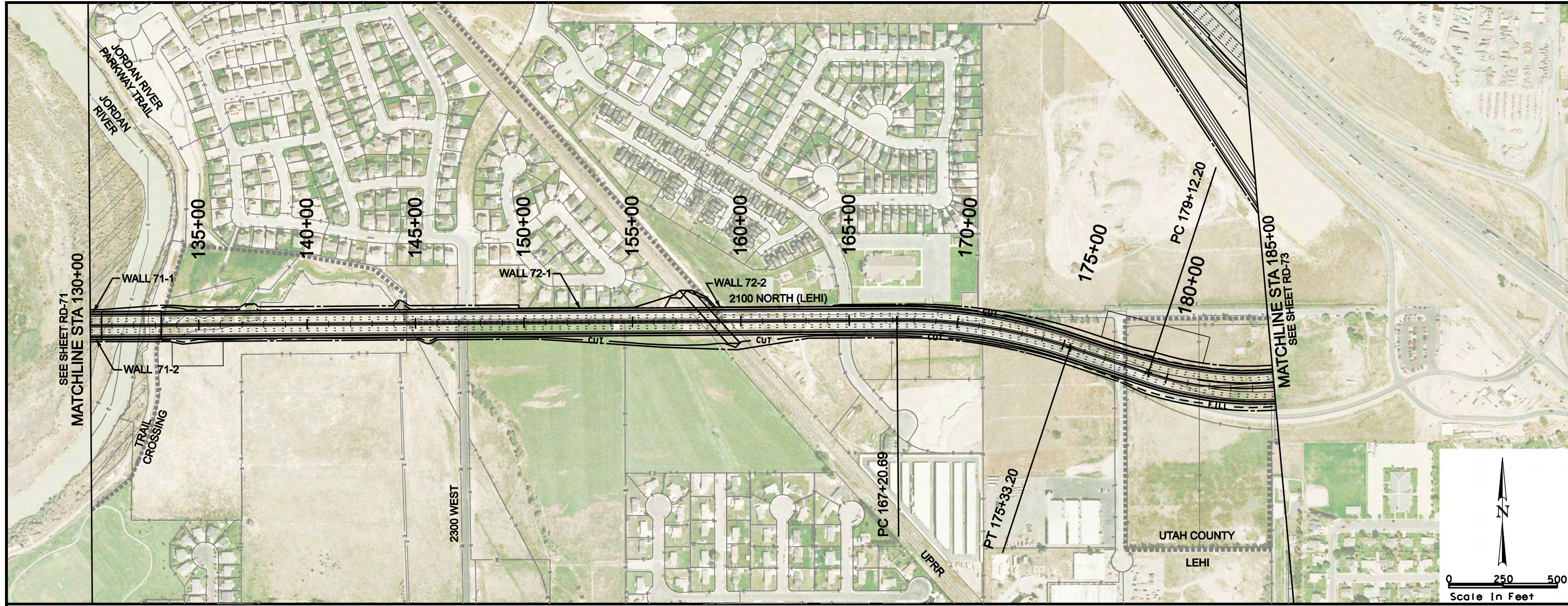
**MOUNTAIN VIEW CORRIDOR**

**ARTERIALS ALTERNATIVE**

**ROADWAY PLAN AND PROFILE**

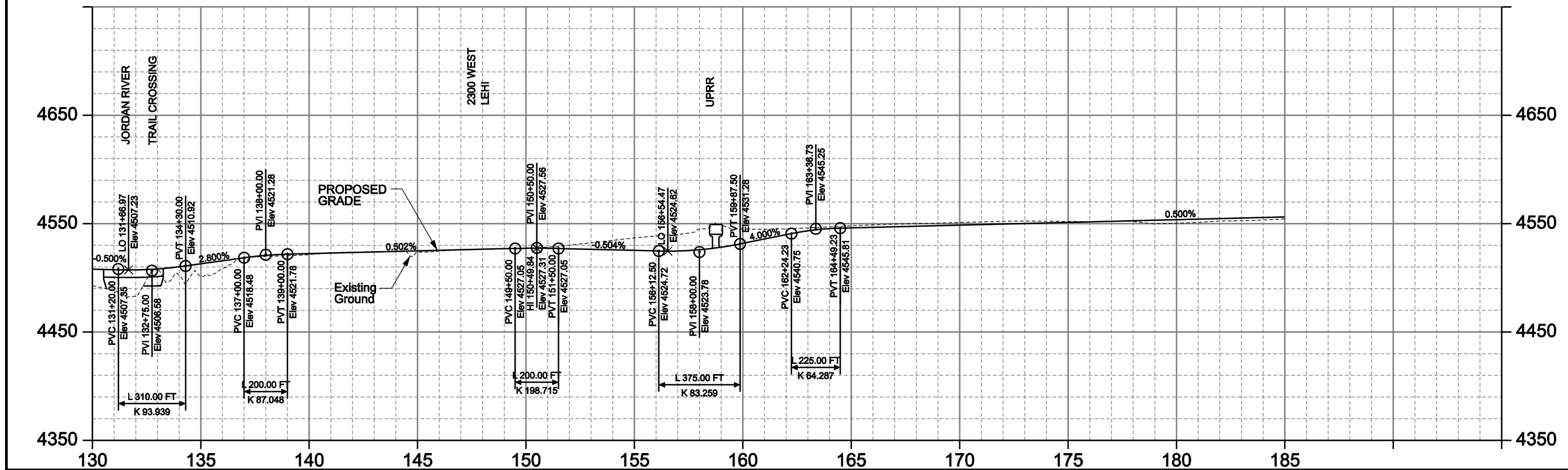
ENVIRONMENTAL IMPACT STATEMENT

SHEET RD-71 OF 89



**LEGEND**

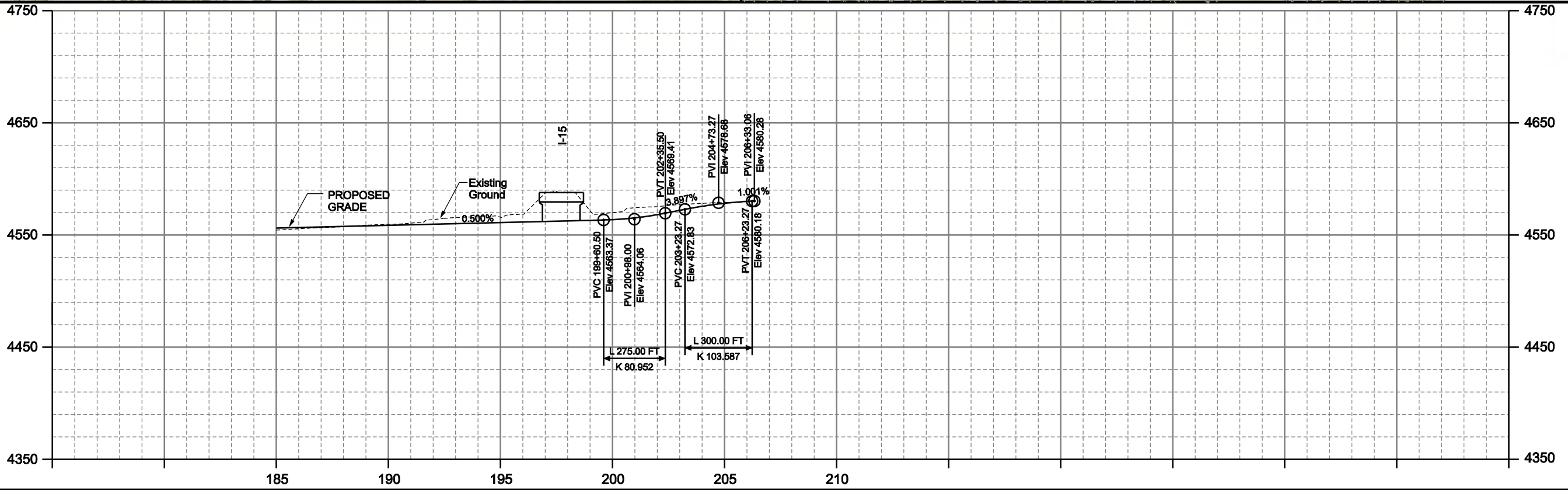
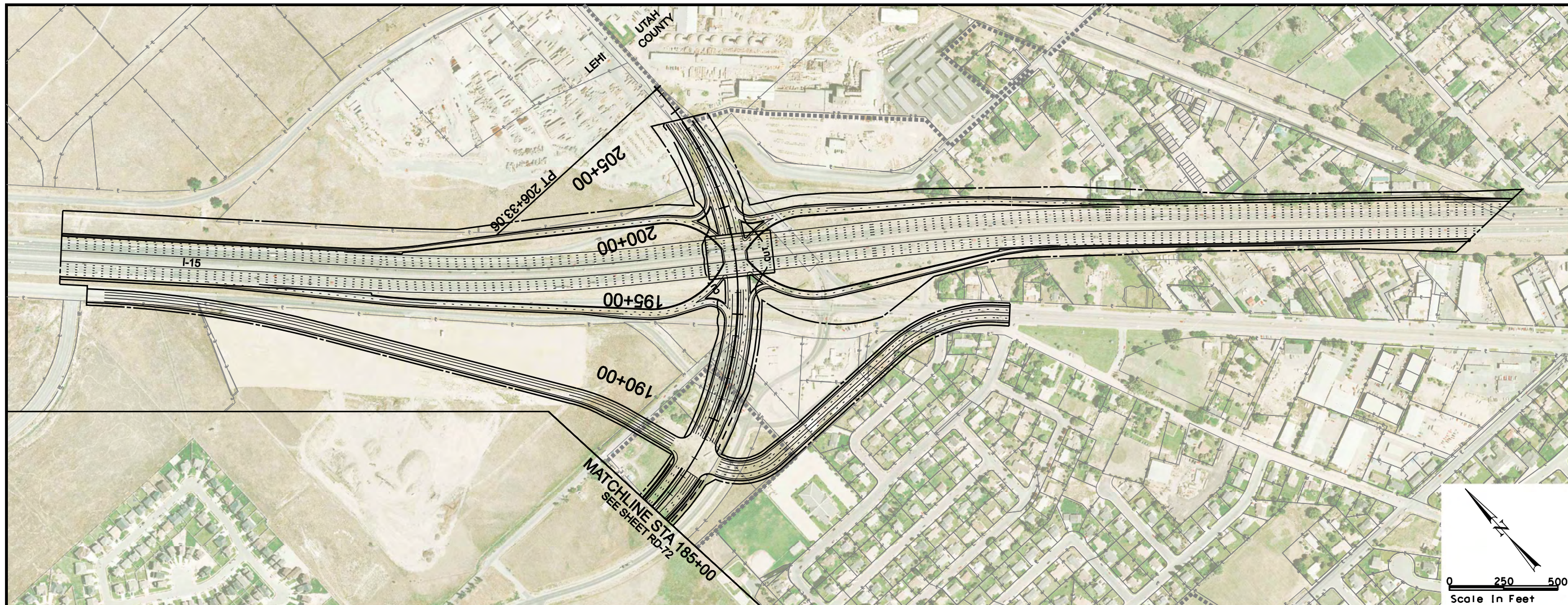
—	ROW	—	EOP
- - -	DRAINAGE EASEMENT	—	CUT LINE
- · - · -	UTILITY RELOCATION EASEMENT	- · - · -	FILL LINE
- - -	TRANSIT EASEMENTS	▨	WETLANDS
- · - · -	CENTER RUNNING	—	PROPERTY LINE
- - -	MIXED TRAFFIC	—	CITY BOUNDARY



**MOUNTAIN VIEW CORRIDOR**  
**ARTERIALS ALTERNATIVE**  
**ROADWAY PLAN AND PROFILE**

ENVIRONMENTAL IMPACT STATEMENT

SHEET RD-72 OF 89



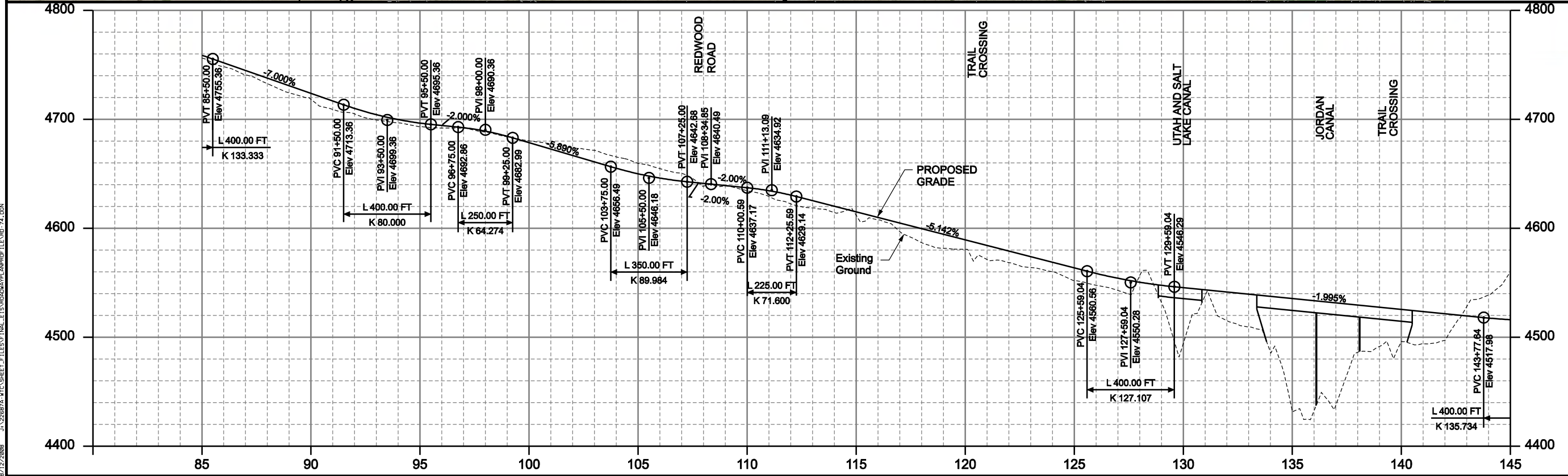
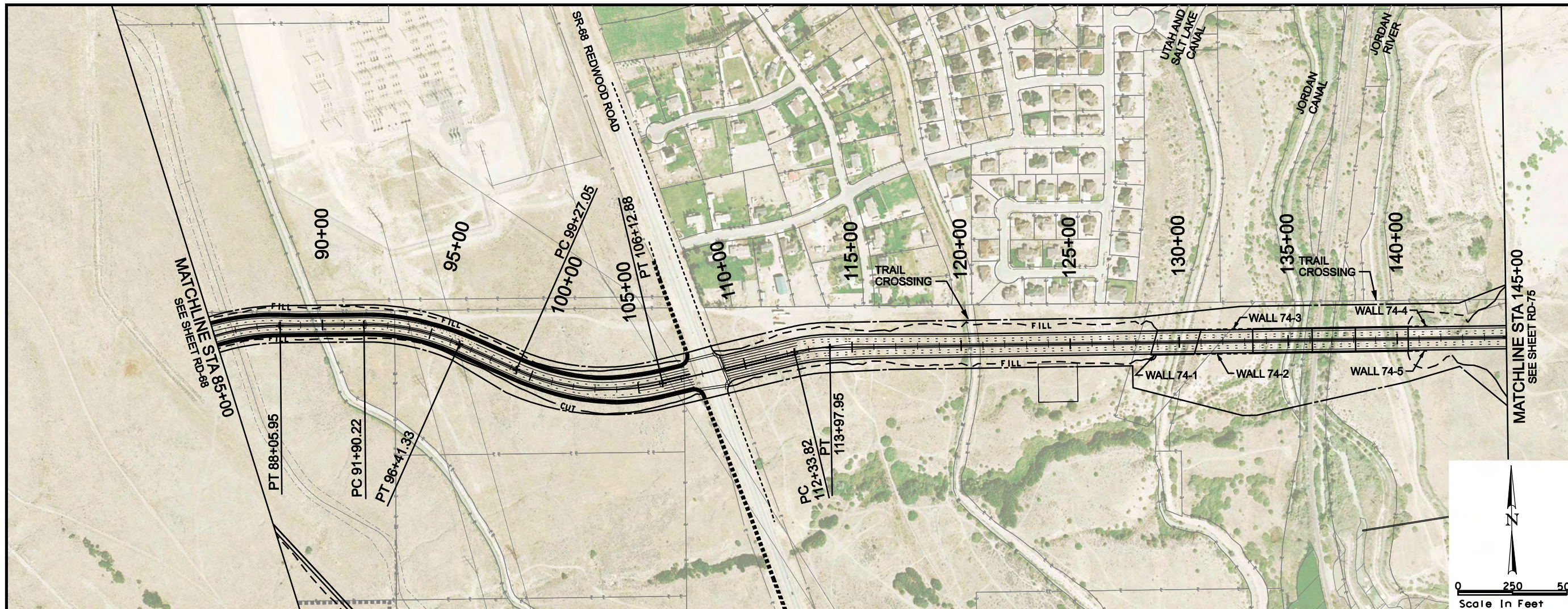
- EOP
- CUT LINE
- FILL LINE
- WETLANDS
- PROPERTY LINE
- CITY BOUNDARY

- ROW
- DRAINAGE EASEMENT
- UTILITY RELOCATION EASEMENT
- TRANSIT EASEMENTS
- CENTER RUNNING
- MIXED TRAFFIC



MOUNTAIN VIEW CORRIDOR  
 ARTERIALS ALTERNATIVE  
 ROADWAY PLAN AND PROFILE

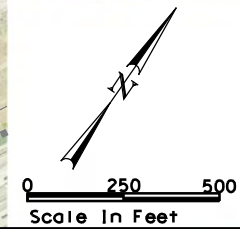

8/12/2008 J:\228874\MTC\SHEET\_FILES\FINAL\ETS\ROADWAY\PLAN\RD-73.DGN



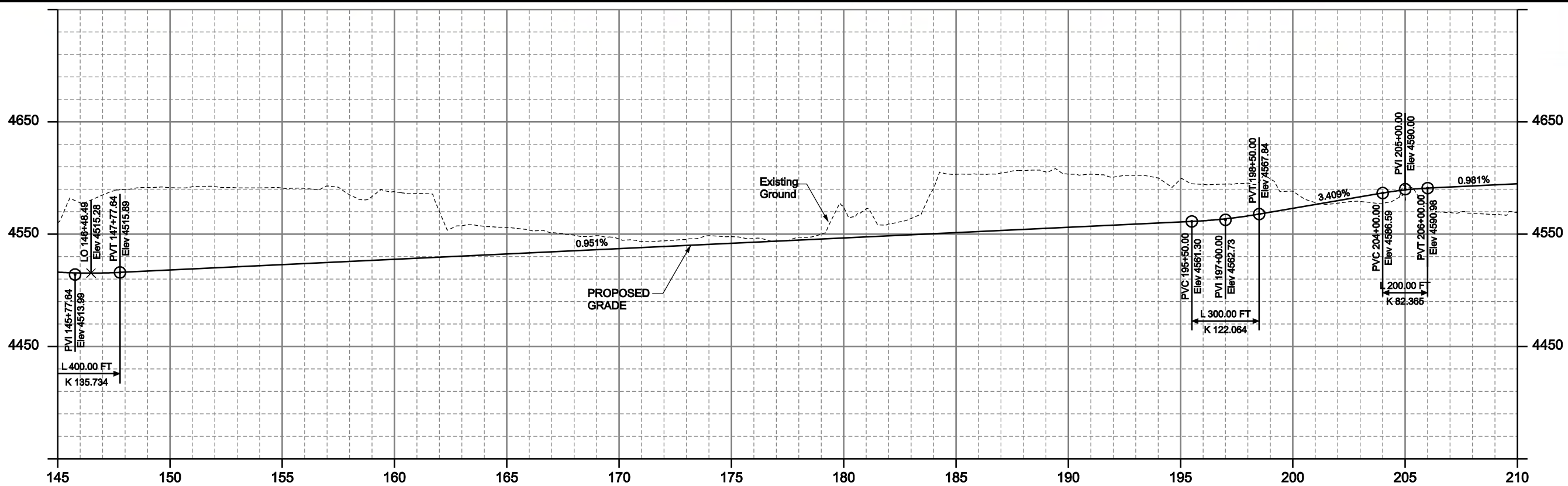
**MOUNTAIN VIEW CORRIDOR**  
**ARTERIALS ALTERNATIVE**  
**ROADWAY PLAN AND PROFILE**

MOUNTAIN VIEW CORRIDOR ENVIRONMENTAL IMPACT STATEMENT

SHEET RD-74 OF 89



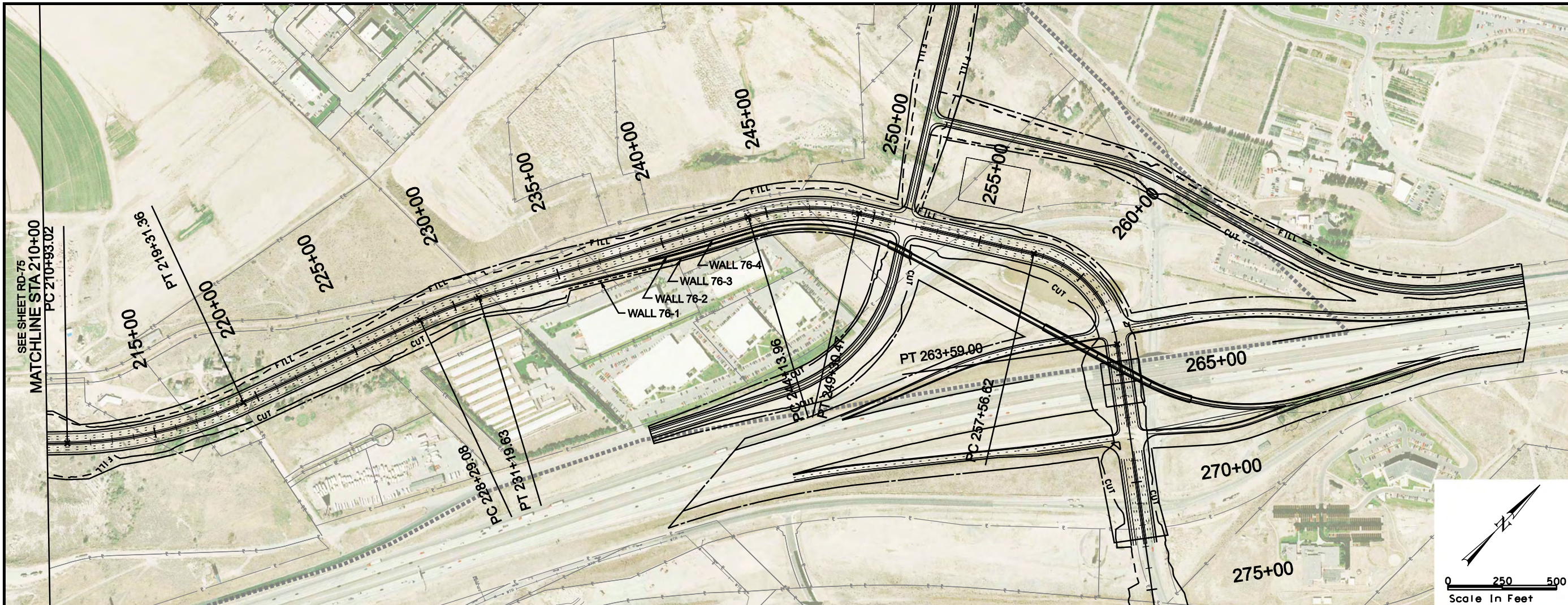
- LEGEND**
- EOP
  - CUT LINE
  - FILL LINE
  - WETLANDS
  - PROPERTY LINE
  - CITY BOUNDARY
  - ROW
  - DRAINAGE EASEMENT
  - UTILITY RELOCATION EASEMENT
  - TRANSIT EASEMENTS
  - CENTER RUNNING
  - MIXED TRAFFIC



**MOUNTAIN VIEW CORRIDOR**  
**ARTERIALS ALTERNATIVE**  
**ROADWAY PLAN AND PROFILE**

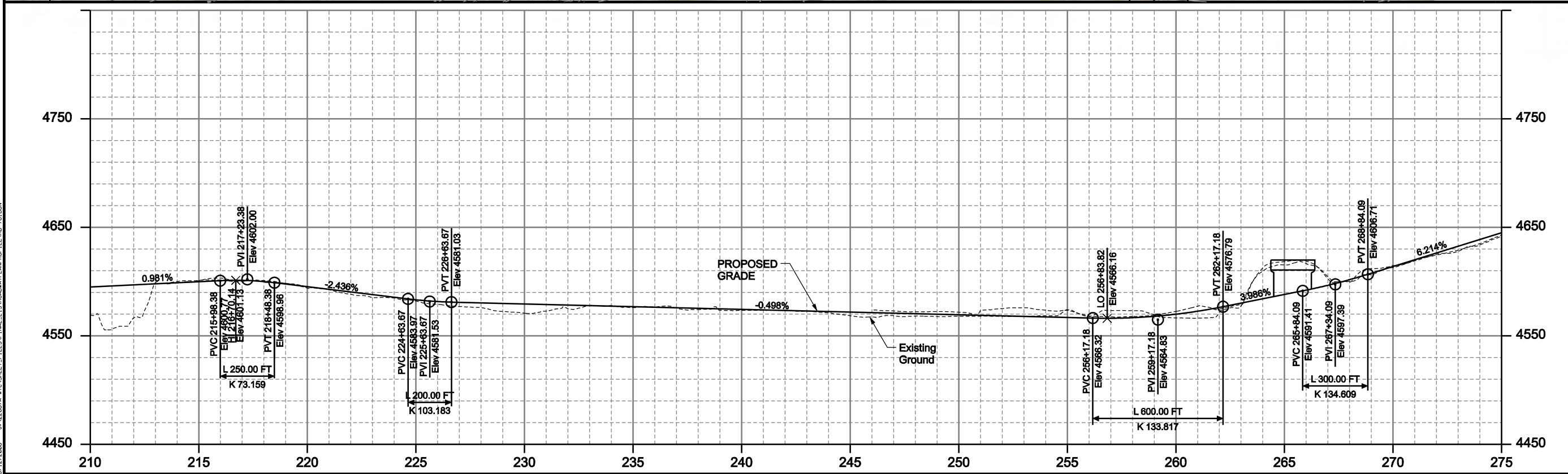
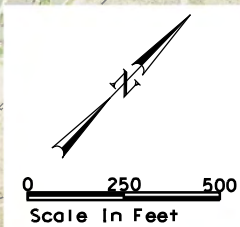
8/12/2008 JT 0228874 - MOUNTAIN VIEW CORRIDOR ENVIRONMENTAL IMPACT STATEMENT - PLAN AND PROFILE - RD-75.DGN





**LEGEND**

- CUT LINE
- - - FILL LINE
- ▨ WETLANDS
- PROPERTY LINE
- - - CITY BOUNDARY
- ROW
- - - DRAINAGE EASEMENT
- - - UTILITY RELOCATION EASEMENT
- - - TRANSIT EASEMENTS
- - - CENTER RUNNING
- - - MIXED TRAFFIC


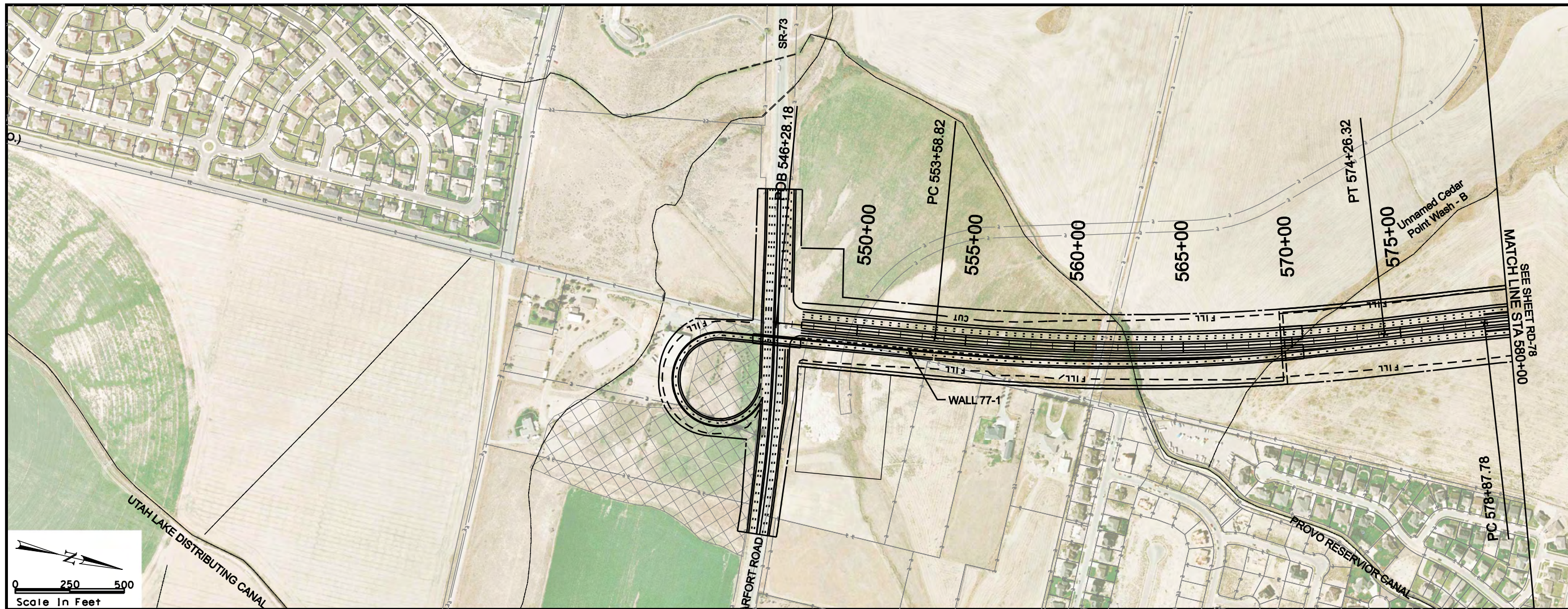


**MOUNTAIN VIEW CORRIDOR**  
**ARTERIALS ALTERNATIVE**  
**ROADWAY PLAN AND PROFILE**

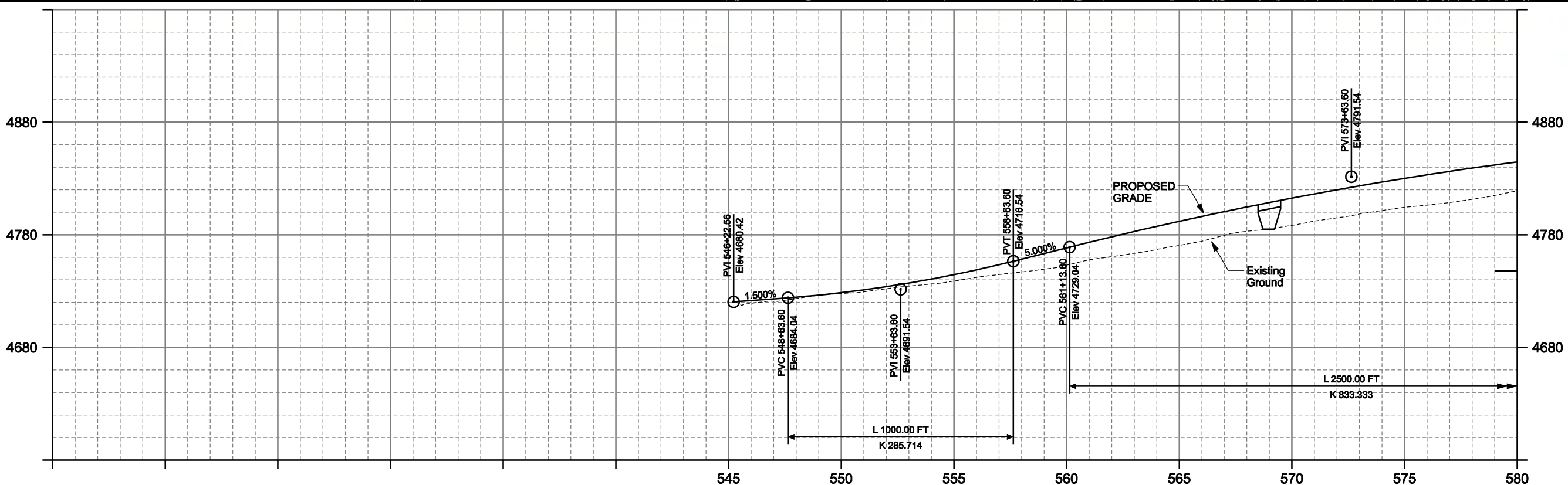
MOUNTAIN VIEW CORRIDOR ENVIRONMENTAL IMPACT STATEMENT

SHEET RD-76 OF 89

8/12/2008 J:\226874\MOUNTAINVIEW\FILES\PLAN\RD-76.DWG



- LEGEND**
- CUT LINE
  - - - FILL LINE
  - ▨ WETLANDS
  - EOP
  - CUT LINE
  - - - FILL LINE
  - ▨ WETLANDS
  - PROPERTY LINE
  - - - CITY BOUNDARY
  - ROW
  - - - DRAINAGE EASEMENT
  - · - · - UTILITY RELOCATION EASEMENT
  - · - · - TRANSIT EASEMENTS
  - · - · - CENTER RUNNING
  - · - · - MIXED TRAFFIC

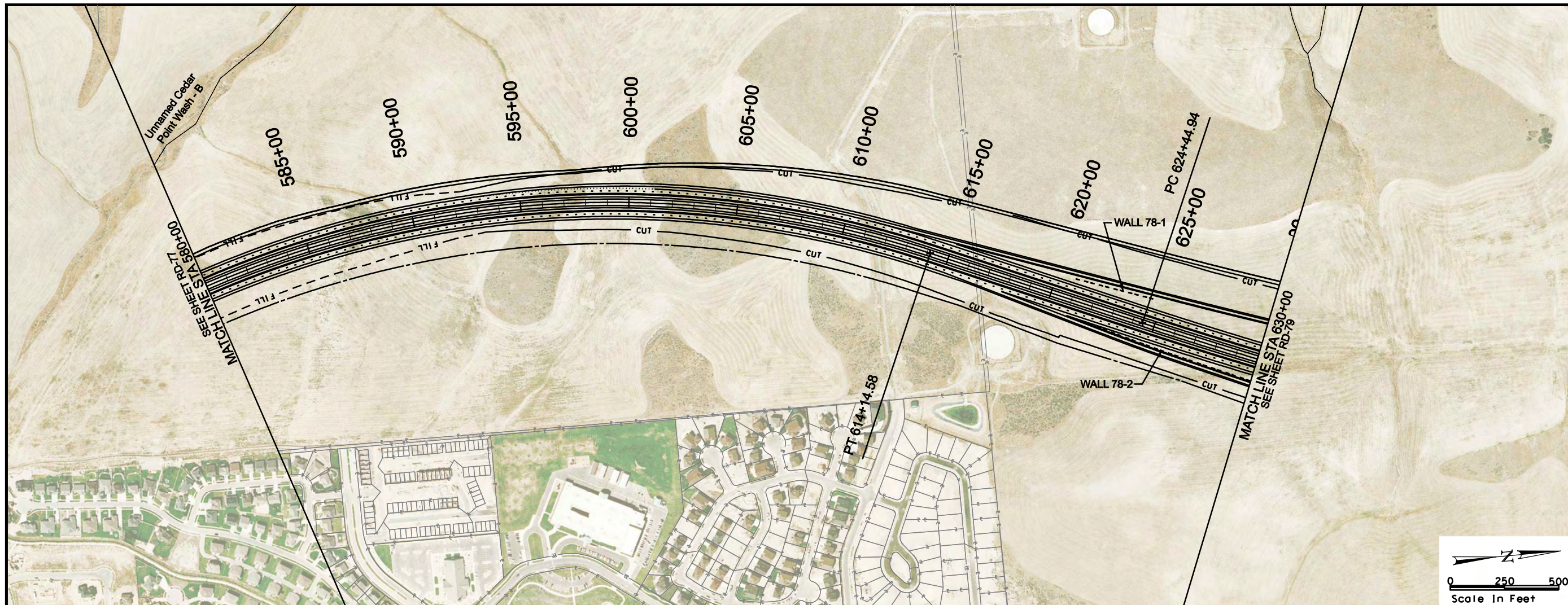


**MOUNTAIN VIEW CORRIDOR**

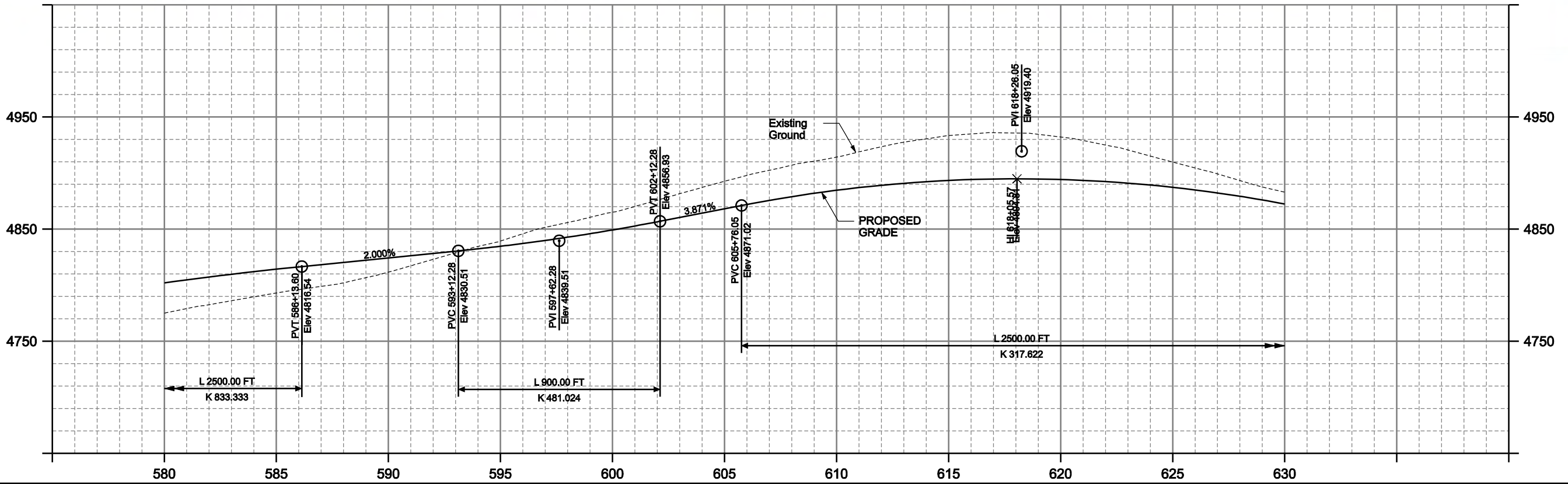
**2100N FREEWAY ALTERNATIVE**

**ROADWAY PLAN AND PROFILE**

8/12/2008 J:\22887A-WTC\Sheet\_Files\Final\2100nFreewayPlanProfileA RD-77.dgn

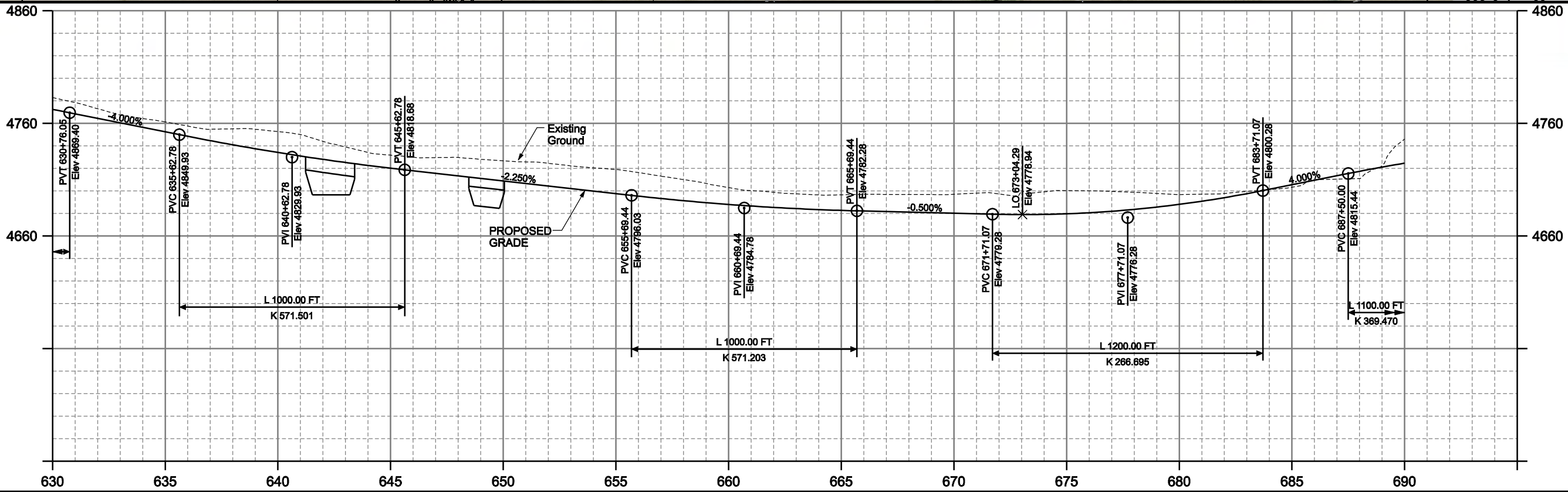
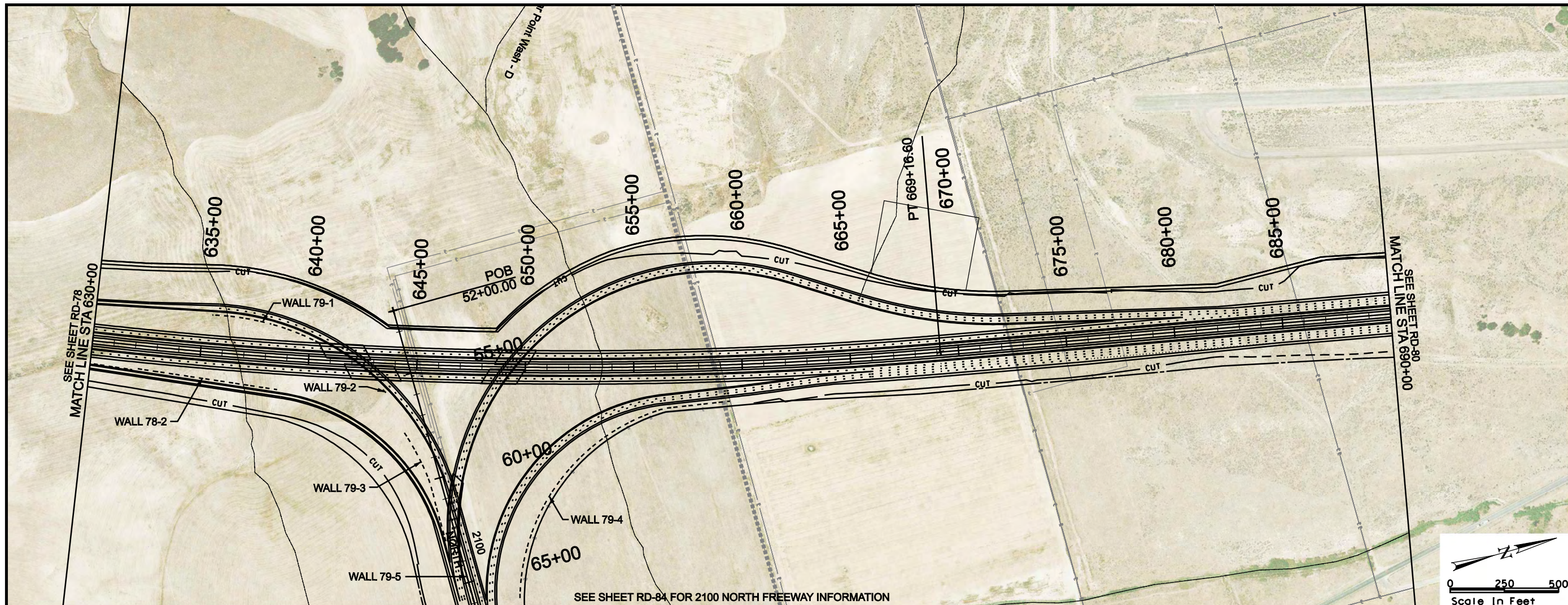


- LEGEND**
- CUT LINE
  - - - FILL LINE
  - ▨ WETLANDS
  - EOP
  - PROPERTY LINE
  - CITY BOUNDARY
  - ROW
  - DRAINAGE EASEMENT
  - UTILITY RELOCATION EASEMENT
  - TRANSIT EASEMENTS
  - CENTER RUNNING
  - MIXED TRAFFIC



**MOUNTAIN VIEW CORRIDOR**  
**2100N FREEWAY ALTERNATIVE**  
**ROADWAY PLAN AND PROFILE**

8/12/2008 J:\226878-MVC-Sheet\_Plan\_Profile\Profile\RD-78.dgn

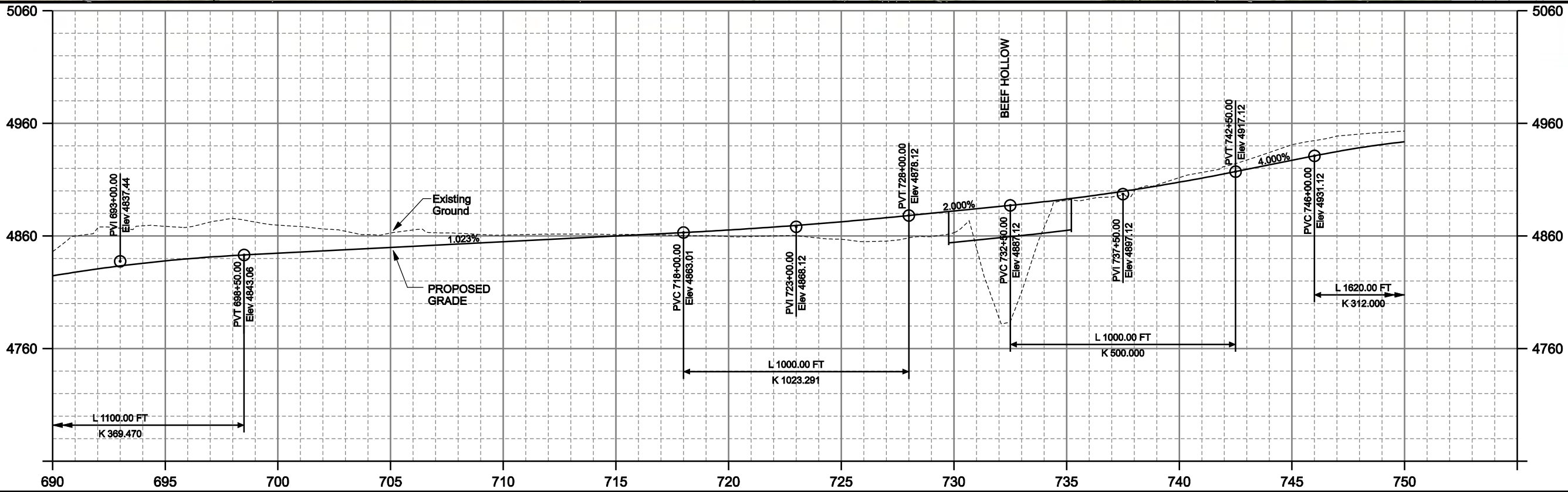
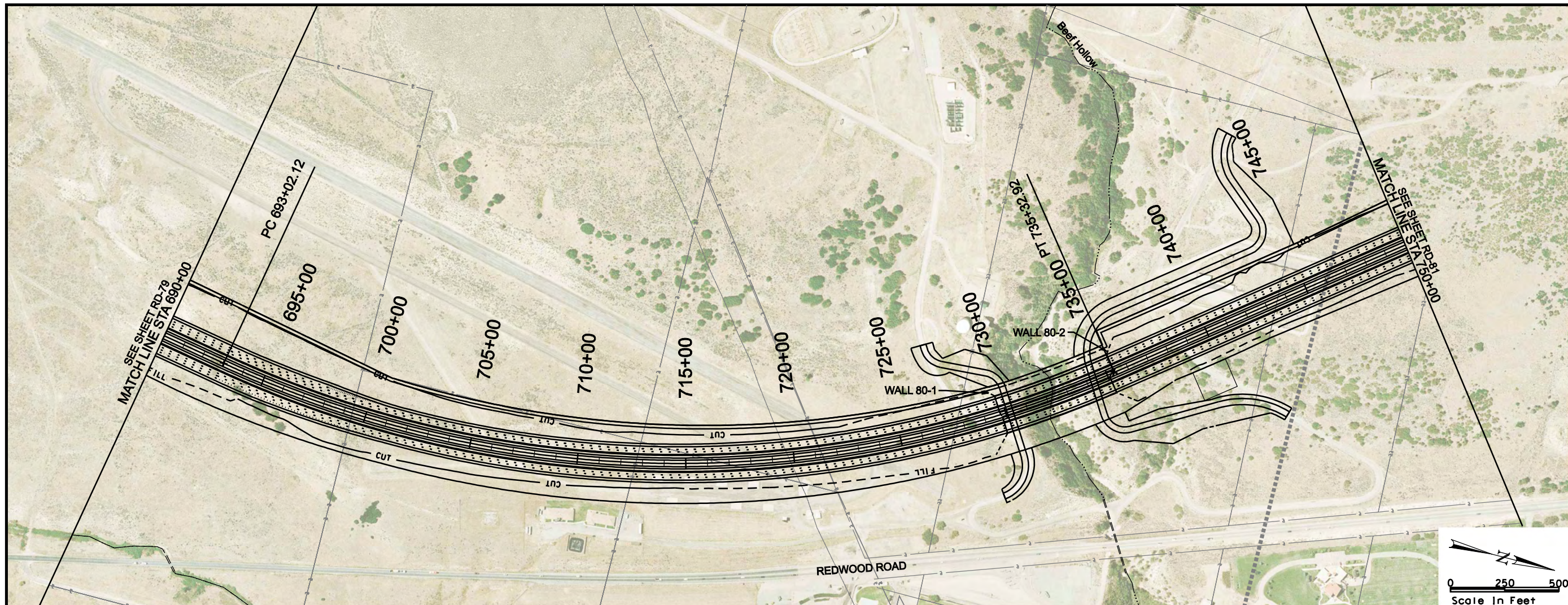


**MOUNTAIN VIEW CORRIDOR**

**2100N FREEWAY ALTERNATIVE**

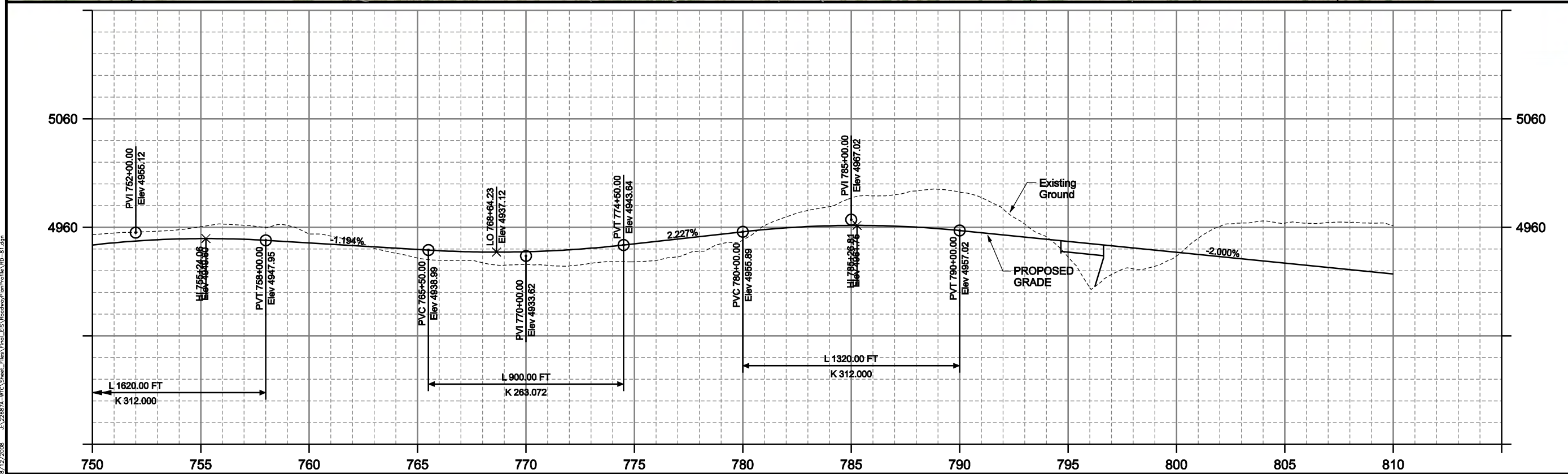
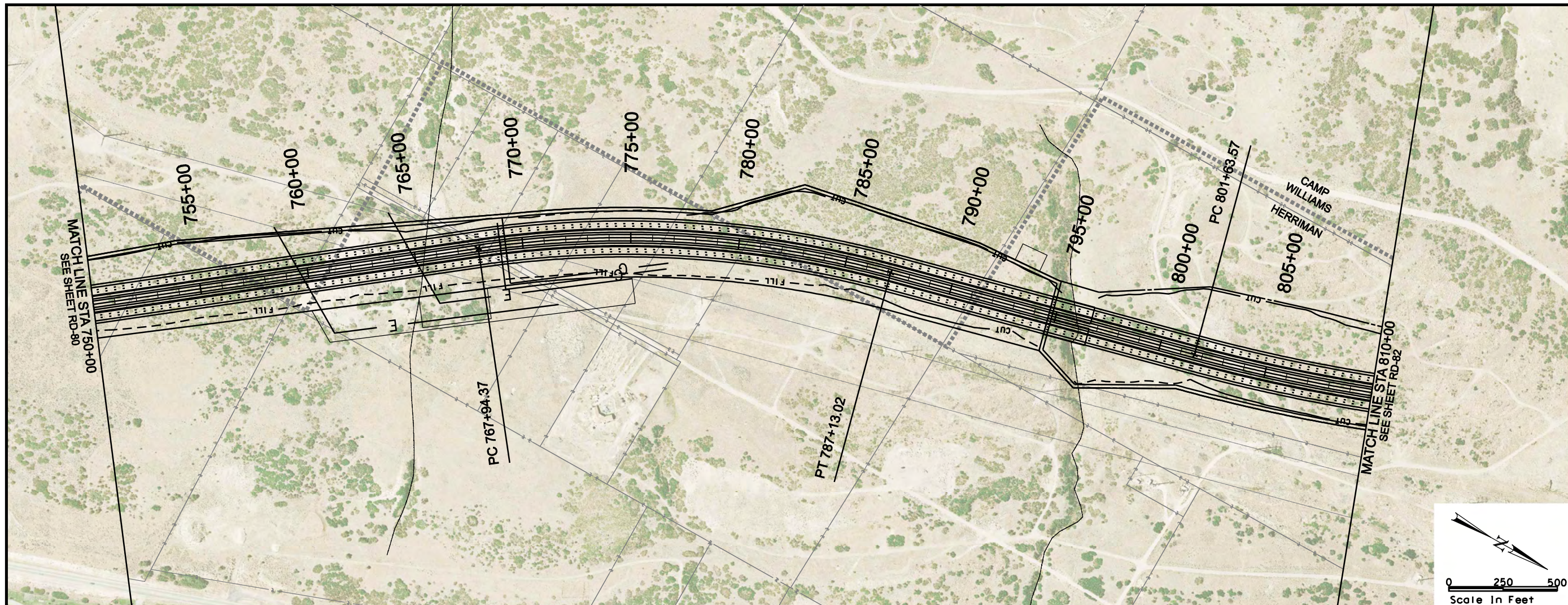
**ROADWAY PLAN AND PROFILE**

8/12/2008 J:\22887A-WTC\Sheet\_Files\Twp\_LDS\RoadwayProfile\RD-79.dgn



**MOUNTAIN VIEW CORRIDOR**  
**2100N FREEWAY ALTERNATIVE**  
**ROADWAY PLAN AND PROFILE**

8/12/2008 J:\22887A-WTC\Sheet\_Files\Final\_LDS\RoadwayProfile\RD-80.dgn



**MOUNTAIN VIEW CORRIDOR**

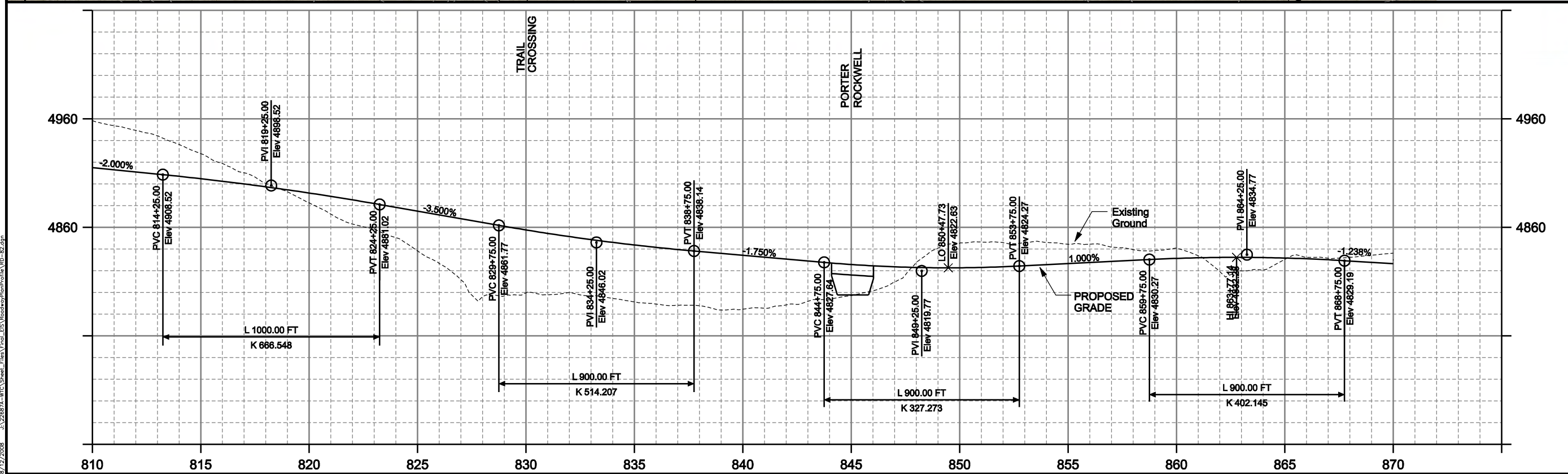
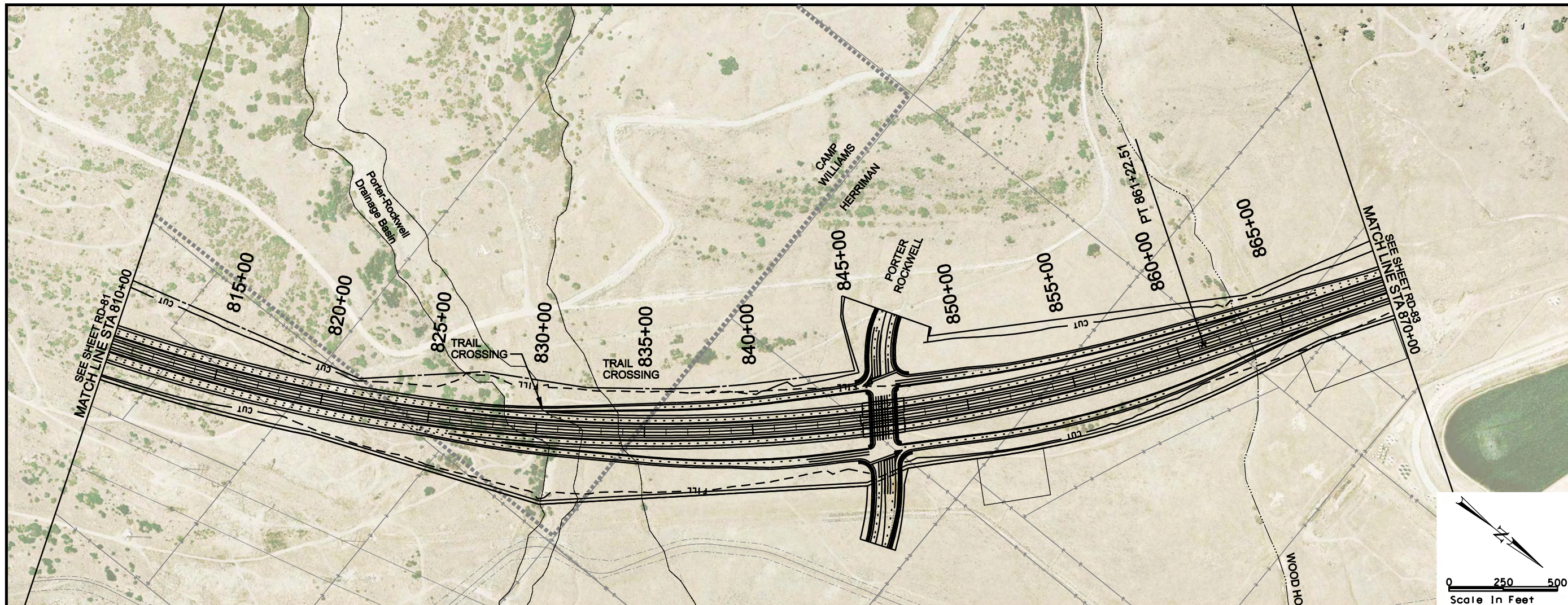
**2100N FREEWAY ALTERNATIVE**

**ROADWAY PLAN AND PROFILE**

**ENVIRONMENTAL IMPACT STATEMENT**

SHEET RD-81 OF 89

8/12/2008 J:\22887A-WTC\Sheet\_Files\Plan\_EIS\RoadwayProfileA.DWG



**MOUNTAIN VIEW CORRIDOR**

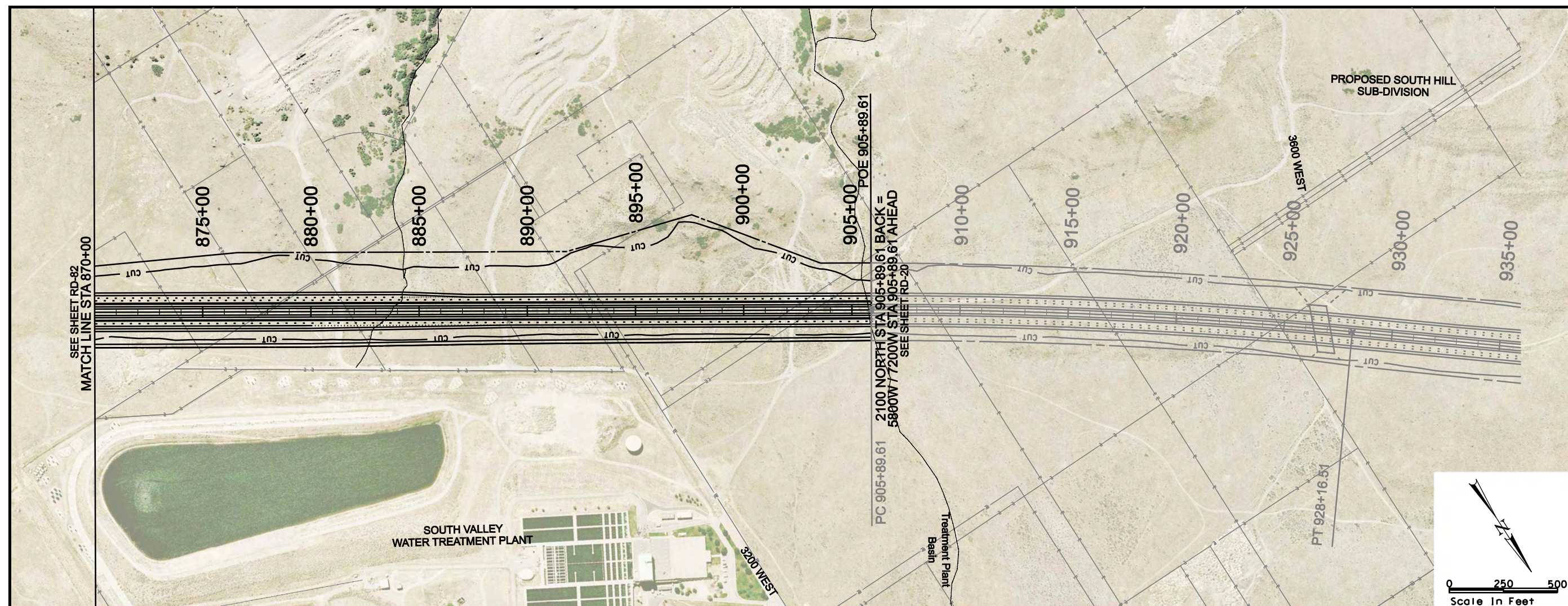
**2100N FREEWAY ALTERNATIVE**

**ROADWAY PLAN AND PROFILE**

ENVIRONMENTAL IMPACT STATEMENT

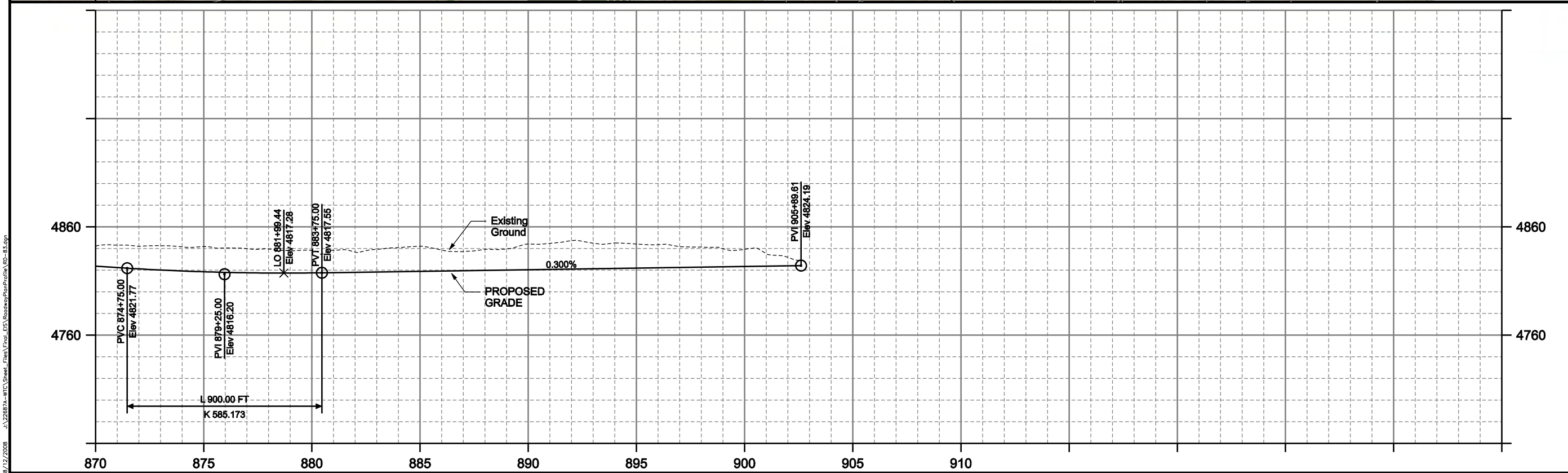
SHEET RD-82 OF 89

8/12/2008 J:\22687A-MVC\Sheet\_Plan\_Profile\ProfileA.DWG



**LEGEND**

- CUT LINE
- FILL LINE
- WETLANDS
- PROPERTY LINE
- CITY BOUNDARY
- ROW
- DRAINAGE EASEMENT
- UTILITY RELOCATION EASEMENT
- TRANSIT EASEMENTS
- CENTER RUNNING
- MIXED TRAFFIC



**MOUNTAIN VIEW CORRIDOR**

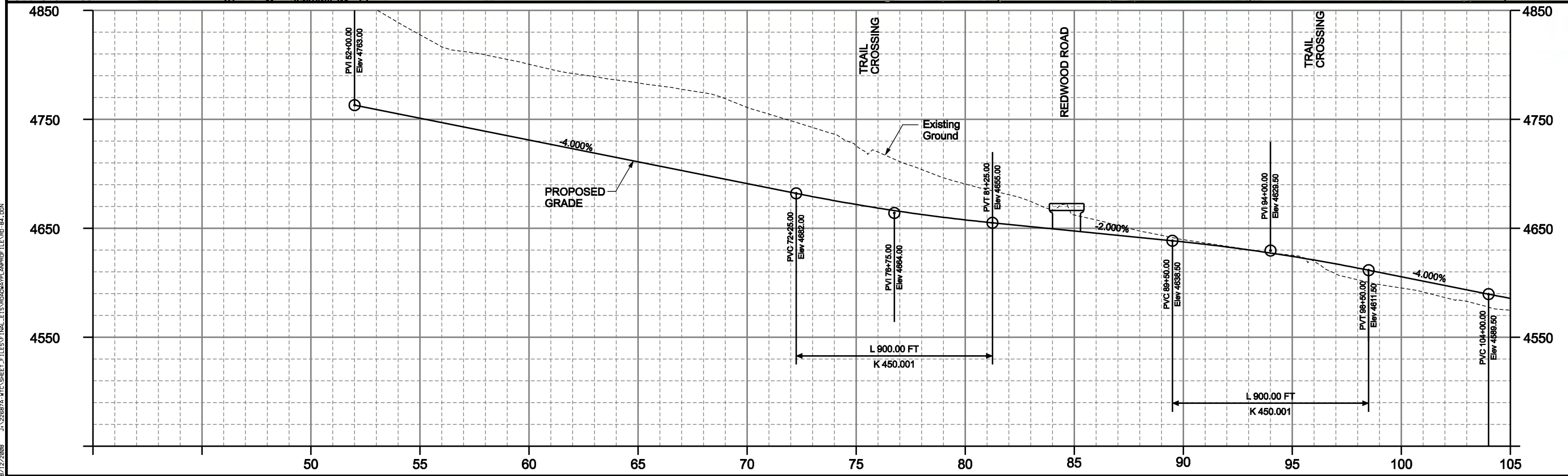
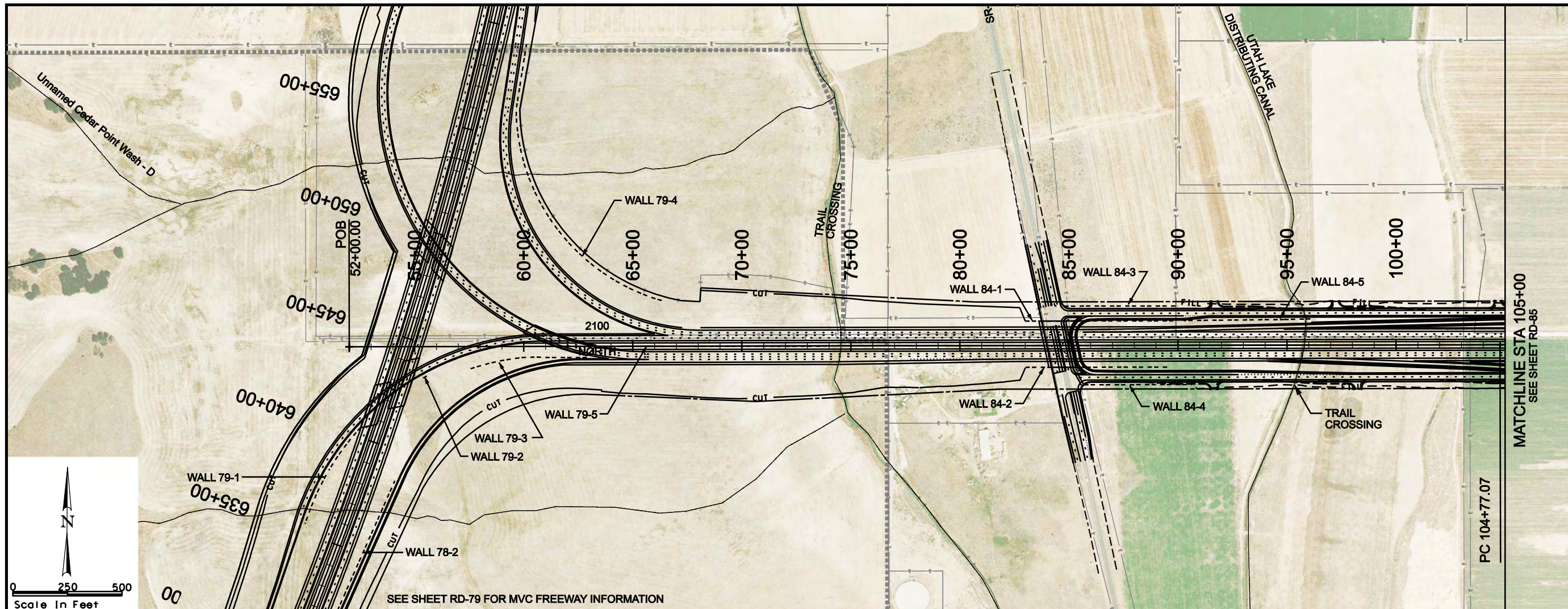
**2100N FREEWAY ALTERNATIVE**

**ROADWAY PLAN AND PROFILE**

**SHEET RD-83 OF 89**

8/12/2008 J:\22887A-WTC\Sheet\_Files\Final\_EIS\RoadwayProfile\RD-83.dgn

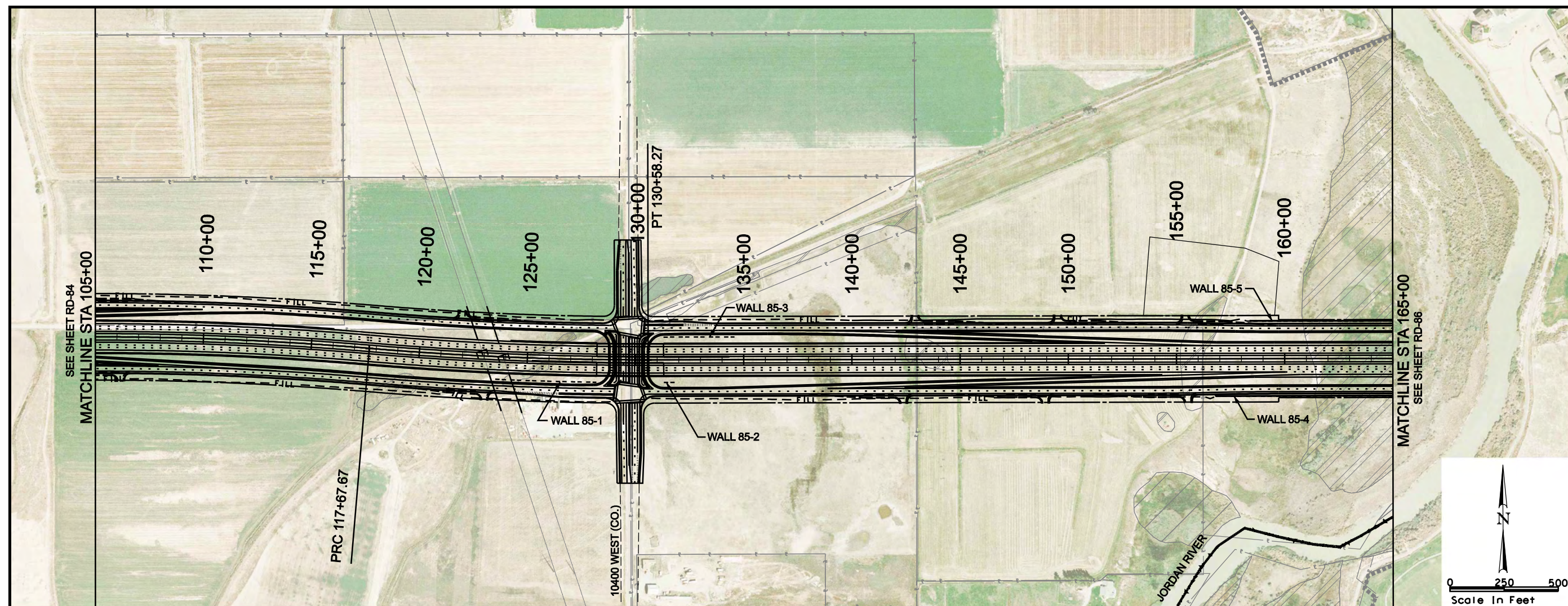




**MOUNTAIN VIEW CORRIDOR**

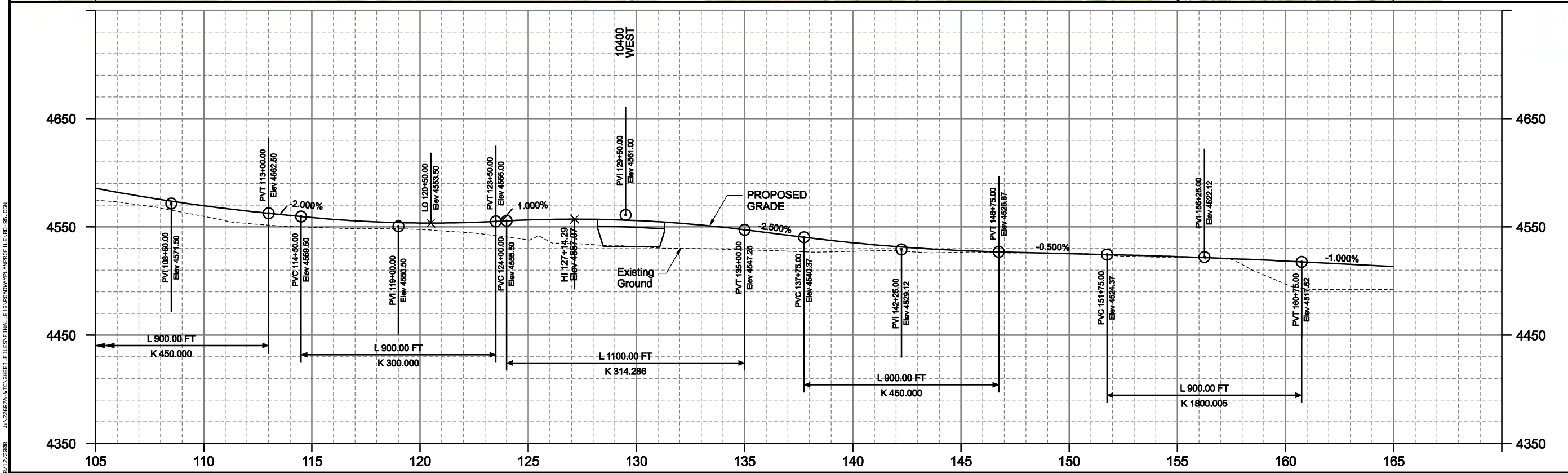
**2100N FREEWAY ALTERNATIVE**

**ROADWAY PLAN AND PROFILE**



**LEGEND**

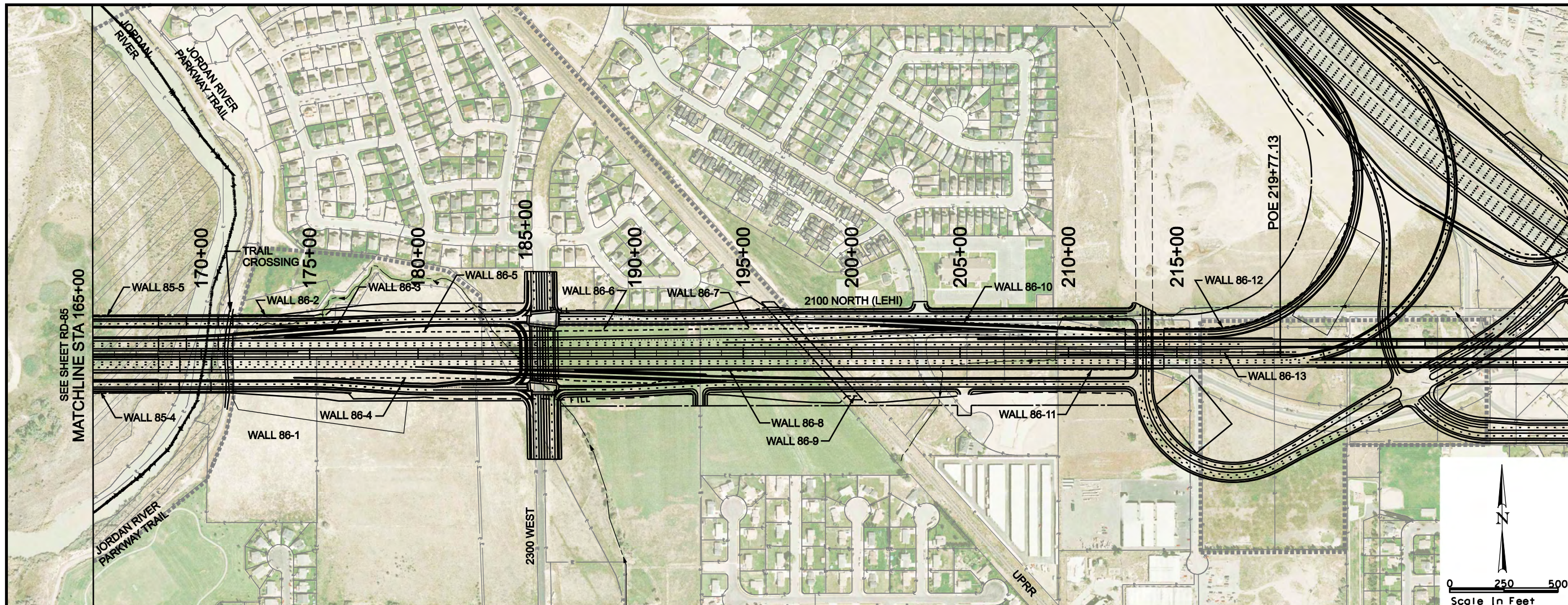
—	ROW	—	EOP
- - -	DRAINAGE EASEMENT	—	CUT LINE
- · - · -	UTILITY RELOCATION EASEMENT	- · - · -	FILL LINE
- · - -	TRANSIT EASEMENTS	▨	WETLANDS
- · - · -	CENTER RUNNING	—	PROPERTY LINE
- · - -	MIXED TRAFFIC	—	CITY BOUNDARY



**MOUNTAIN VIEW CORRIDOR**  
**2100N FREEWAY ALTERNATIVE**  
**ROADWAY PLAN AND PROFILE**

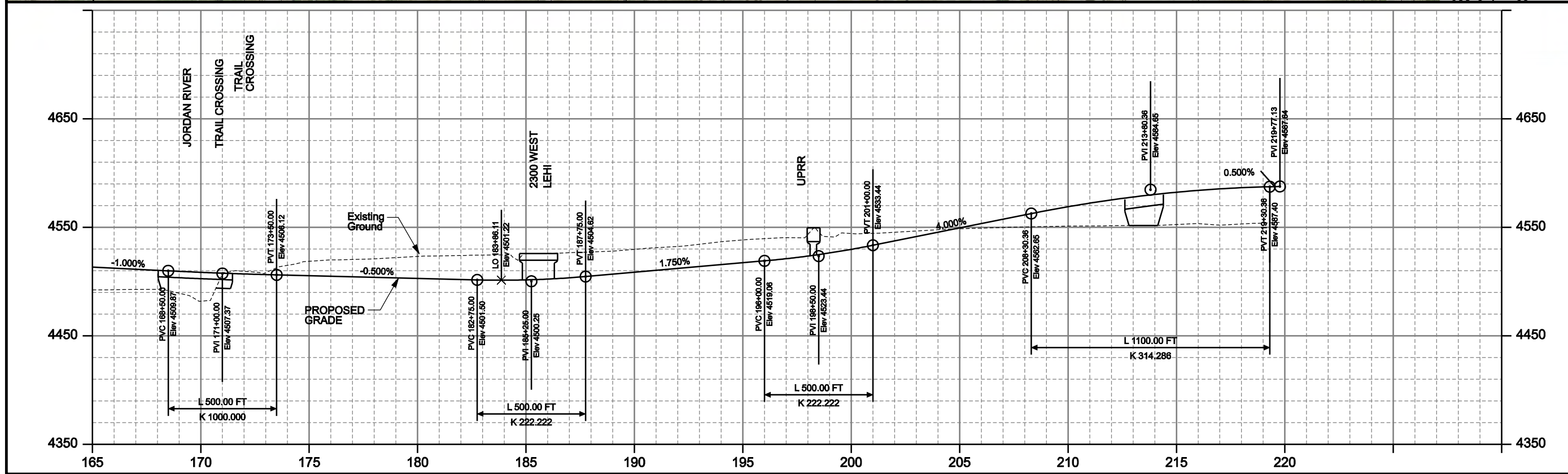
MOUNTAIN VIEW CORRIDOR ENVIRONMENTAL IMPACT STATEMENT

SHEET RD-85 OF 89



**LEGEND**

- CUT LINE
- - - FILL LINE
- ▨ WETLANDS
- EOP
- CUT
- FILL
- ROW
- DRAINAGE EASEMENT
- UTILITY RELOCATION EASEMENT
- TRANSIT EASEMENTS
- CENTER RUNNING
- MIXED TRAFFIC
- PROPERTY LINE
- CITY BOUNDARY



**MOUNTAIN VIEW CORRIDOR**  
**2100N FREEWAY ALTERNATIVE**  
**ROADWAY PLAN AND PROFILE**

**LEGEND**

- CUT LINE
- - - FILL LINE
- ▨ WETLANDS
- EOP
- CUT
- FILL
- ROW
- DRAINAGE EASEMENT
- UTILITY RELOCATION EASEMENT
- TRANSIT EASEMENTS
- CENTER RUNNING
- MIXED TRAFFIC
- PROPERTY LINE
- CITY BOUNDARY

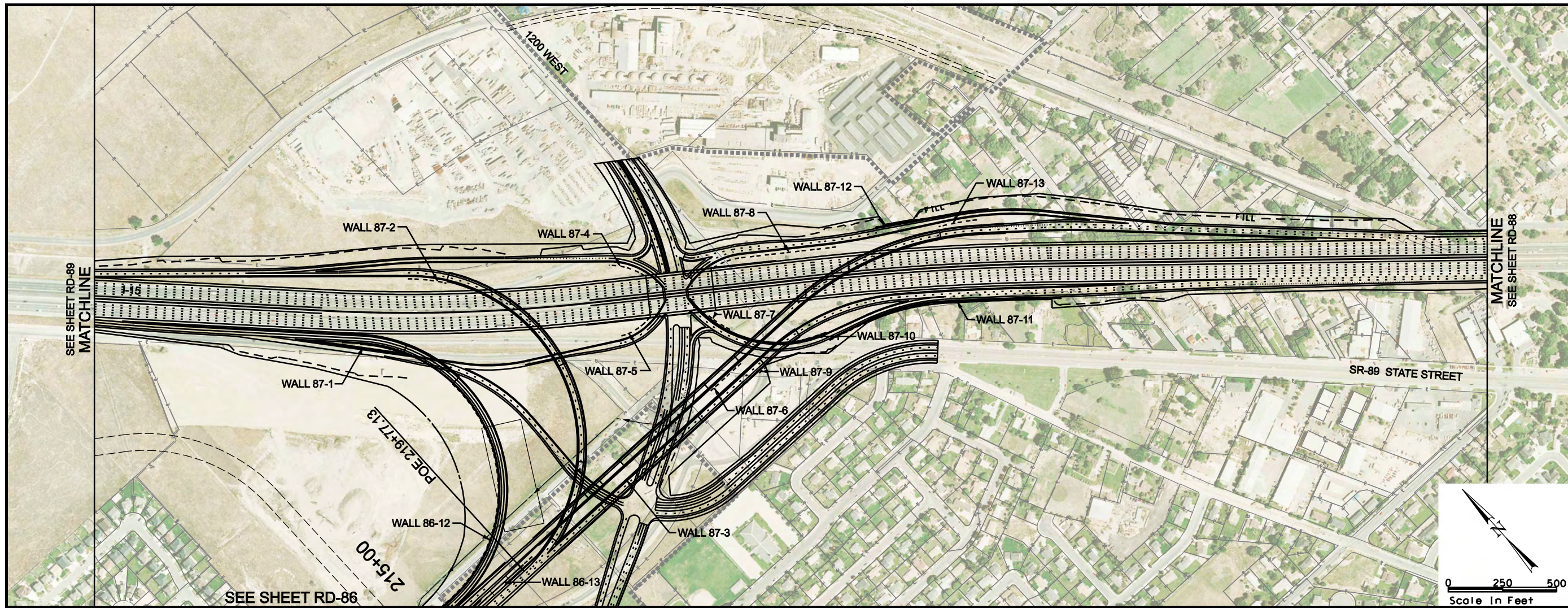
**Scale In Feet**  
 0 250 500

**SEE SHEET RD-86 MATCHLINE STA 165+00**

**SEE SHEET RD-86 MATCHLINE STA 219+77.13**

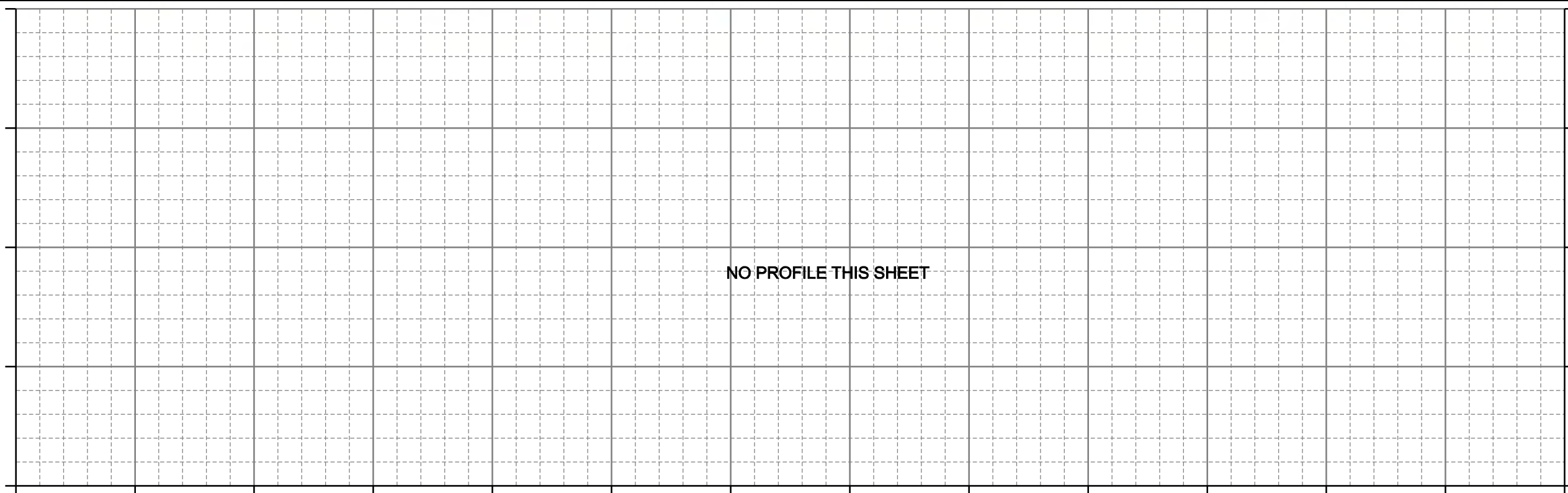
**ENVIRONMENTAL IMPACT STATEMENT**

**SHEET RD-86 OF 89**



**LEGEND**

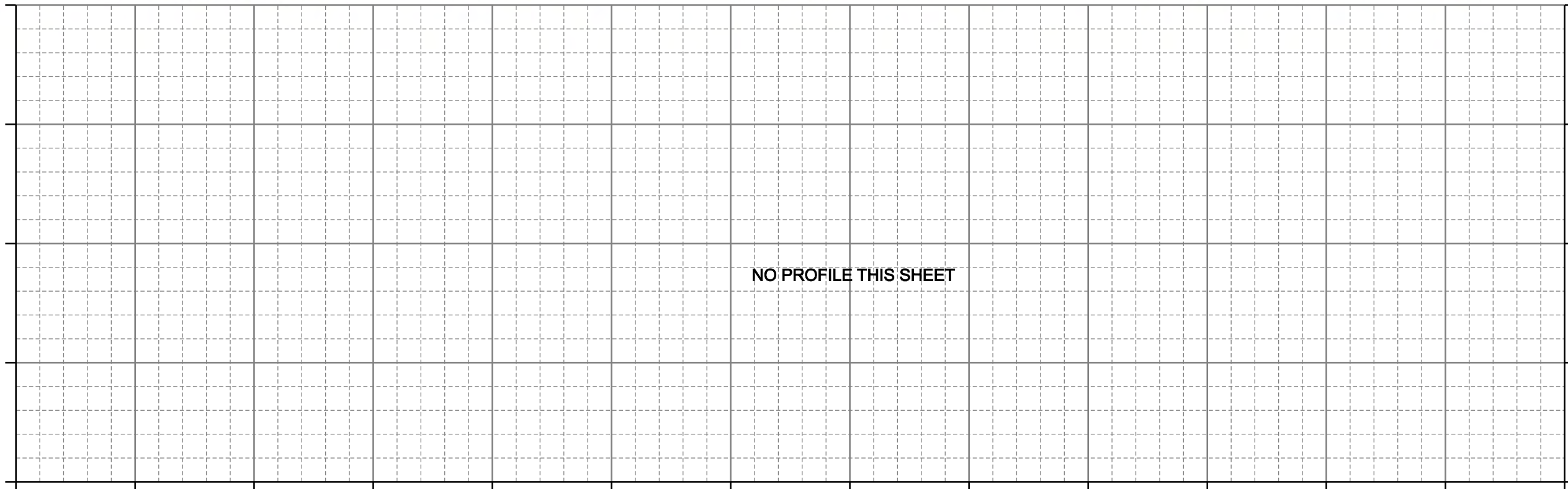
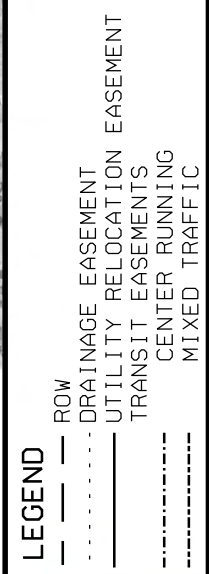
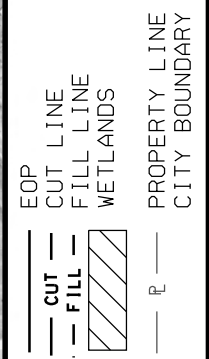
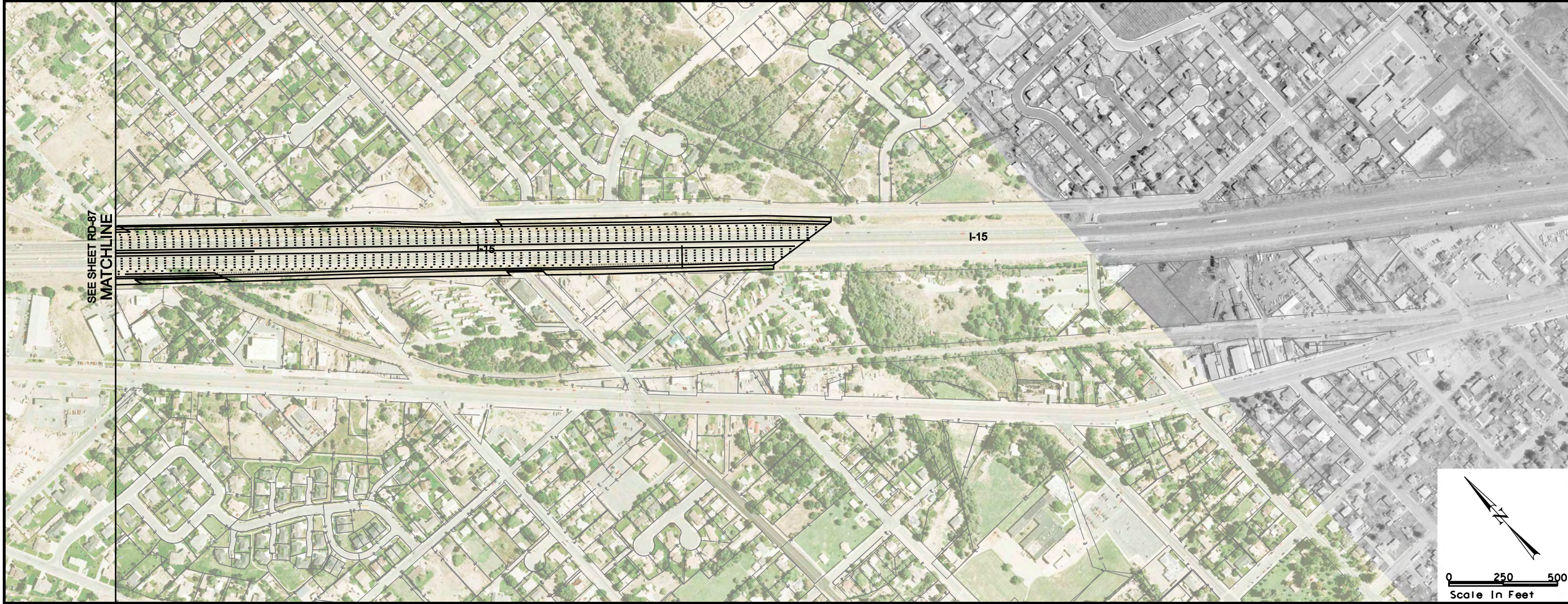
- EOP
- - - CUT LINE
- - - FILL LINE
- - - WETLANDS
- - - PROPERTY LINE
- - - CITY BOUNDARY
- ROW
- - - DRAINAGE EASEMENT
- - - UTILITY RELOCATION EASEMENT
- - - TRANSIT EASEMENTS
- - - CENTER RUNNING
- - - MIXED TRAFFIC
- - - CUT
- - - FILL
- - - EASEMENT



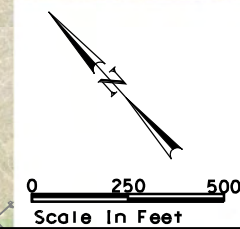
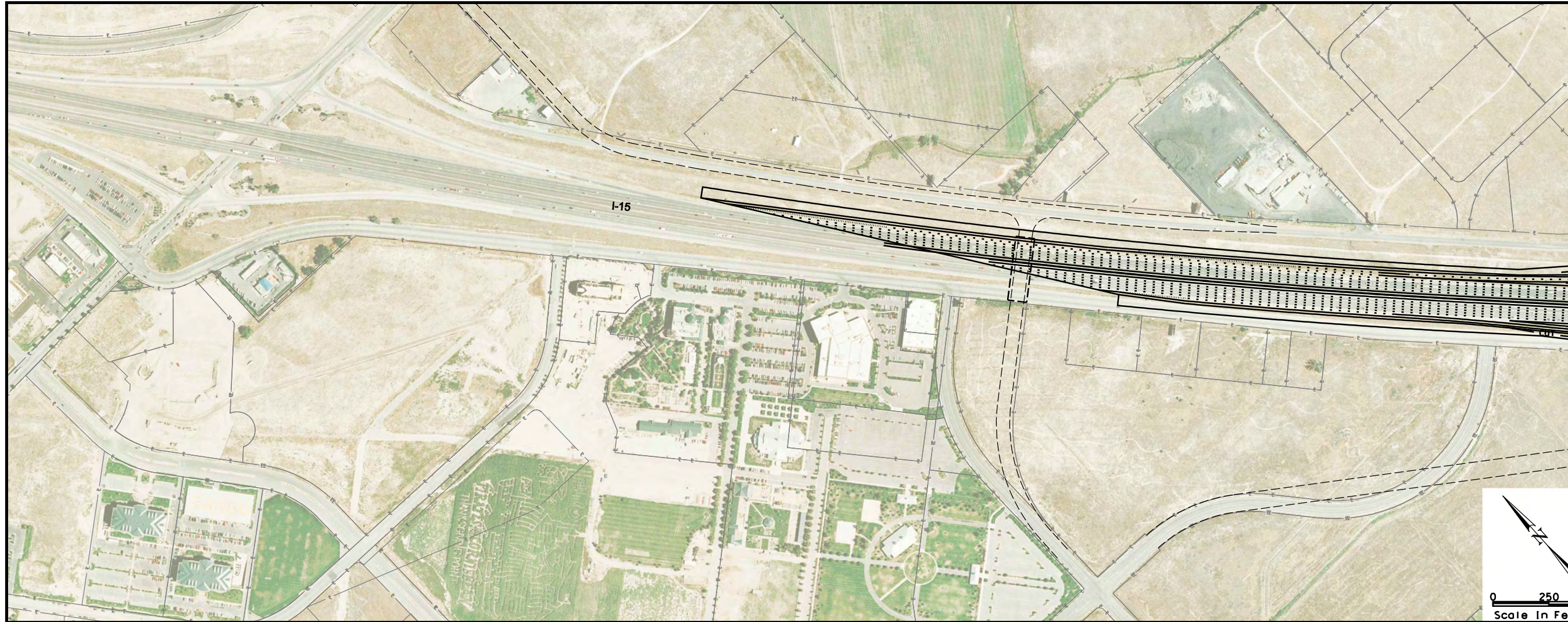
**MOUNTAIN VIEW CORRIDOR**

**2100N FREEWAY ALTERNATIVE**

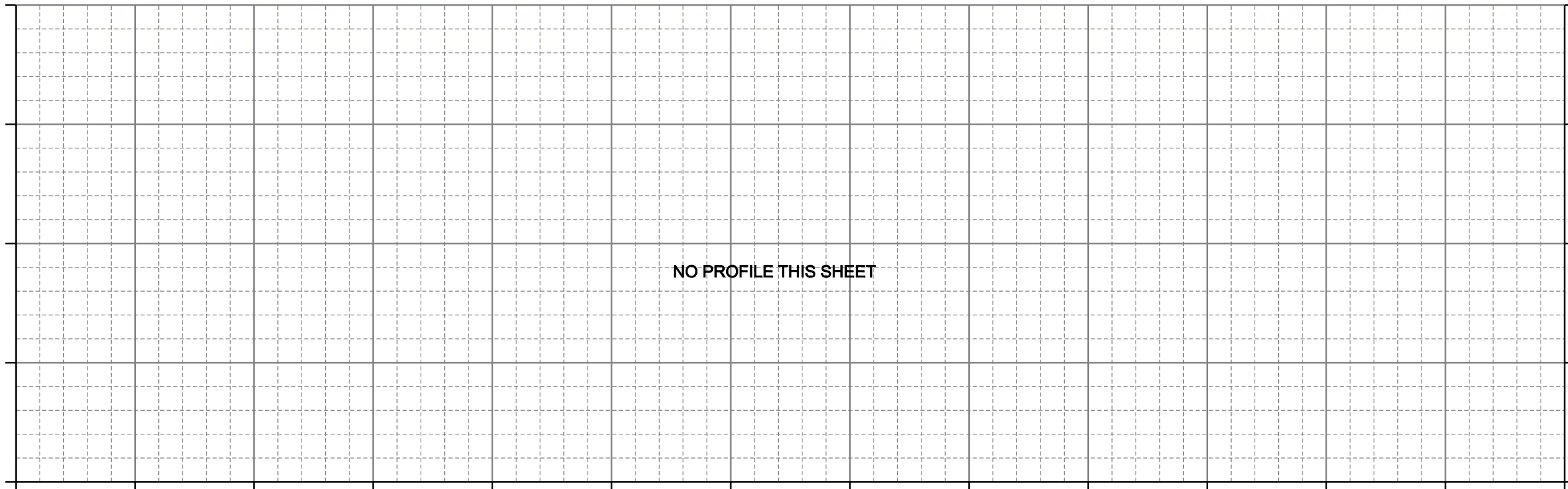
**ROADWAY PLAN AND PROFILE**



**MOUNTAIN VIEW CORRIDOR**  
**2100N FREEWAY ALTERNATIVE**  
**ROADWAY PLAN AND PROFILE**



- LEGEND**
- CUT LINE
  - - - FILL LINE
  - ▨ WETLANDS
  - P — PROPERTY LINE
  - CITY BOUNDARY
  - ROW
  - - - DRAINAGE EASEMENT
  - - - UTILITY RELOCATION EASEMENT
  - - - TRANSIT EASEMENTS
  - - - CENTER RUNNING
  - - - MIXED TRAFFIC



**NO PROFILE THIS SHEET**



**MOUNTAIN VIEW CORRIDOR**

**2100N FREEWAY ALTERNATIVE**

**ROADWAY PLAN AND PROFILE**